

NOTICE!!

These documents have been scanned!

Do not place un-scanned documents beneath this notice!

Do not remove this notice from this file!

GPO Jacket No. 560-102
Print Order 61540
Rise Business Services, LLC
Job=AZ15 6/5/2019



Box Number= AZ15119



Claim Begin-End: AMC361192-AMC361380

1 Initial Receipt



AZ15119-10

AMC360399-AMC361192

**NO
DOCUMENTS
FOUND**

NO DOCUMENTS FOUND
NO DOCUMENTS FOUND

NOTICE!!

These documents have been scanned!

Do not place un-scanned documents beneath this notice!

Do not remove this notice from this file!

GPO Jacket No. 560-102
Print Order 61540
Rise Business Services, LLC
Job=AZ15 6/5/2019



Box Number= AZ15119



Claim Begin-End: AMC361192-AMC361380

2 Correspondence



AZ15119-10

AMC360399-AMC361192



United States Department of the Interior



BUREAU OF LAND MANAGEMENT

Arizona State Office

One North Central Avenue, Suite 800

Phoenix, Arizona 85004-4427

www.blm.gov/az/

OCT 07 2016

In Reply Refer To:
3800 (9200) RM
AMC361192

CERTIFIED MAIL - RETURN RECEIPT REQUESTED No. 7016 1370 0001 2495 2899

DECISION

PHELPS DODGE EXPLORATION CORP : This decision affects those claims shown
1 N CENTRAL AVE : on the attached list(s).
PHOENIX, AZ 85004-4414 :

SEE ENCLOSURE FOR LIST OF CLAIMS

MINING CLAIMS DECLARED FORFEIT

The mining claims listed above have been declared forfeit as of September 1, 2016, for failure to timely file the required maintenance fee payment or small miner's maintenance fee waiver (waiver).

Claimants are required to pay an annual non-refundable maintenance fee of \$155 per 20 acres or portion thereof, or submit a waiver, on or before September 1 of each year. These requirements were established by 30 U.S.C. 28f-l, as amended, and 43 CFR 3834 and 3835.

Our records do not show receipt of a maintenance fee payment or small miner waiver filed on or before the due date. Therefore, the claims listed above are forfeit.

Reclamation Requirements

This decision does not relieve you of the liability for reclamation of all areas disturbed by your activities on lands covered by the subject mining claim(s) and/or site(s). After you complete the reclamation, you must notify the authorized officer of the appropriate surface managing agency so that the authorized officer may conduct a final site inspection and determine whether you may be released from liability. If you fail to reclaim the land to the satisfaction of the authorized officer, the surface management agency may cite you for noncompliance under its surface management regulations. For land administered by the Bureau of Land Management (BLM), if you fail to

reclaim the land to the satisfaction of the authorized officer as required in 43 CFR Subpart 3809, BLM will issue an order of noncompliance under 43 CFR 3809.601(a). If you fail to comply with the non-compliance order, BLM may take further action under 43 CFR 3809.604. Failure to conduct reclamation is a prohibited act that may subject you to criminal penalties. See 43 CFR 3809.605(h) and 43 CFR 3809.700.

Appeal Procedures

This decision may be appealed to the Interior Board of Land Appeals, Office of the Secretary, in accordance with the regulations contained in 43 CFR, Part 4, and the enclosed Form 1842-1. If an appeal is taken, your notice of appeal must be filed in this office (at the above address) within 30 days from receipt of this decision. The appellant has the burden of showing that the decision appealed from is in error.

If you wish to file a petition pursuant to regulation 43 CFR 4.21 (58 FR 4939, January 19, 1993) for a stay of the effectiveness of this decision during the time that your appeal is being reviewed by the Board, the petition for a stay must accompany your notice of appeal. A petition for a stay is required to show sufficient justification based on the standards listed below. Copies of the notice of appeal and petition for a stay **must** also be submitted to each party named in this decision and to the Interior Board of Land Appeals and to the appropriate Office of the Solicitor (see 43 CFR 4.413) at the same time the original documents are filed with this office. If you request a stay, you have the burden of proof to demonstrate that a stay should be granted.

Standards for Obtaining a Stay

Except as otherwise provided by law or other pertinent regulation, a petition for a stay of a decision pending appeal shall show sufficient justification based on the following standards:

- (1) The relative harm to the parties if the stay is granted or denied,
- (2) The likelihood of the appellant's success on the merits,
- (3) The likelihood of immediate and irreparable harm if the stay is not granted, and
- (4) Whether the public interest favors granting the stay.

Please include your AMC serial number(s) on all correspondence. If additional information is required, please call RéAnn Myers at 602-417-9413.



Rebecca Heick
Deputy State Director
Lands, Minerals, and Energy Division

Enclosure

SENDER: COMPLETE THIS SECTION

- Complete items 1, 2, and 3.
- Print your name and address on the reverse so that we can return the card to you.
- Attach this card to the back of the mailpiece, or on the front if space permits.

1. Article Addressed to:

FREEMPORT-MCMORAN EXPL CORP
 333 N CENTRAL AVE
 PHOENIX, AZ 85004
 920/RM/AMC361192



9590 9402 1933 6123 0048 06

2. Article Number (Transfer from service label)

7016 2070 0000 4805 8226

COMPLETE THIS SECTION ON DELIVERY

A. Signature

X

 Agent Addressee

B. Received by (Printed Name)

C. Date of Delivery

D. Is delivery address different from item 1? Yes
 If YES, enter delivery address below: No

3. Service Type

- Adult Signature
- Adult Signature Restricted Delivery
- Certified Mail®
- Certified Mail Restricted Delivery
- Collect on Delivery
- Collect on Delivery Restricted Delivery

- Priority Mail Express®
- Registered Mail™
- Registered Mail Restricted Delivery

 Return Receipt for Merchandise Signature Confirmation™ Signature Confirmation Restricted Delivery

Mail

Mail Restricted Delivery

(0)

USPS TRACKING #

PHOENIX



12852
18 NOV 16
PM 4 L



First-Class Mail
Postage & Fees Paid
USPS
Permit No. G-10

9590 9402 1933 6123 0048 06

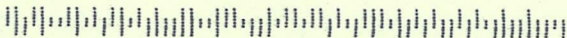
United States
Postal Service

• Sender: Please print your name, address, and ZIP+4® in this box•

UNITED STATES
DEPARTMENT OF THE INTERIOR
Bureau of Land Management
Arizona State Office
One N. Central Avenue, Suite 800
Phoenix, AZ 85004-4427

RECEIVED
BLM AZ STATE OFFICE
PHOENIX ARIZONA
2016 NOV 21 PM 7:52

4-442700



PHELPS DODGE EXPLORATION CORP
1 N CENTRAL AVE
PHOENIX AZ 85004-4414

<u>LEAD FILE NUMBER</u>	<u>CLAIM NUMBER</u>	<u>CLAIM NAME</u>
AMC361192	AMC361230	TROY 2
AMC361192	AMC361232	TROY 4
AMC361192	AMC361234	TROY 6
AMC361192	AMC361236	TROY 8
AMC361192	AMC361259	TROY 31
AMC361192	AMC361328	TROY 100
AMC361192	AMC361330	TROY 102
AMC361192	AMC361332	TROY 104
AMC361192	AMC361339	TROY 111
AMC361192	AMC361340	TROY 112
AMC361192	AMC361341	TROY 113
AMC361192	AMC361342	TROY 114
AMC361192	AMC361343	TROY 115
AMC361192	AMC361344	TROY 116
AMC361192	AMC361345	TROY 117
AMC361192	AMC361346	TROY 118
AMC361192	AMC361347	TROY 119

CERTIFIED MAIL®

UNITED STATES
DEPARTMENT OF THE INTERIOR
Bureau of Land Management
Arizona State Office
One North Central Avenue, Suite 800
Phoenix, Arizona 85004-4427

OFFICIAL BUSINESS
PENALTY FOR PRIVATE USE \$300

RECEIVED
BLM AZ STATE OFFICE
2016 OCT 25 11:53 AM
PHOENIX, ARIZONA



7016 1370 0001 2495 2899

neopost
10/07/2016
US POSTAGE



FIRST-CLASS MAIL

\$06.67⁵


US OFFICIAL MAIL
\$300 Penalty
For Private Use
ZIP 85004
041L11101433

PHELPS DODGE EXPLORATION
1 N CENTRAL AVE
PHOENIX AZ 85004-4414

NIXIE 850 DE 1 0010/17/16

RETURN TO SENDER
INSUFFICIENT ADDRESS
UNABLE TO FORWARD

BC: 85004442700 *0614-05777-11-46



85004442700 IA
850044427

PLACE STICKER AT TOP OF ENVELOPE TO THE RIGHT

SENDER: COMPLETE THIS SECTION

- Complete items 1, 2, and 3.
- Print your name and address on the reverse so that we can return the card to you.
- Attach this card to the back of the mailpiece, or on the front if space permits.

1. Article Addressed to:

PHELPS DODGE EXPLORATION CORP
 1 N CENTRAL AVE
 PHOENIX AZ 85004-4414
 920/RM/AMC361192



9590 9402 1825 6104 0399 66

2. Article Number (Transfer from service label)

7016 1370 0001 2495 2899

COMPLETE THIS SECTION ON DELIVERY

A. Signature

X

- Agent
- Addressee

B. Received by (Printed Name)

C. Date of Delivery

D. Is delivery address different from item 1? Yes
 If YES, enter delivery address below: No

3. Service Type

- Adult Signature
- Adult Signature Restricted Delivery
- Certified Mail®
- Certified Mail Restricted Delivery
- Collect on Delivery
- Collect on Delivery Restricted Delivery
- Priority Mail Express®
- Registered Mail™
- Registered Mail Restricted Delivery
- Return Receipt for Merchandise
- Signature Confirmation™
- Signature Confirmation Restricted Delivery



United States Department of the Interior



BUREAU OF LAND MANAGEMENT

Arizona State Office

One North Central Avenue, Suite 800

Phoenix, Arizona 85004-4427

www.blm.gov/az/

NOV 23 2015

In Reply Refer To:

3800 (9200) PB

AMC361192

CERTIFIED MAIL - RETURN RECEIPT REQUESTED No. 7015 1730 0000 4049 3673

DECISION

PHELPS DODGE EXPLORATION CORP : This decision affects those claims shown
1 N CENTRAL AVE : on the attached list(s).
PHOENIX, AZ 85004-4414 :

SEE ATTACHED LIST OF CLAIMS

MINING CLAIMS DECLARED FORFEIT

The mining claims listed above have been declared forfeit as of September 1, 2015, for failure to timely file the required maintenance fee payment or small miner's maintenance fee waiver (waiver).

Claimants are required to pay an annual non-refundable maintenance fee of \$155 per 20 acres or portion thereof, or submit a waiver, on or before September 1 of each year. These requirements were established by 30 U.S.C. 28f-1, as amended, and 43 CFR 3834 and 3835.


Our records do not show receipt of a maintenance fee payment or small miner waiver filed on or before the due date. Therefore, the claims listed above are forfeit.

Reclamation Requirements

This decision does not relieve you of the liability for reclamation of all areas disturbed by your activities on lands covered by the subject mining claim(s) and/or site(s). After you complete the reclamation, you must notify the authorized officer of the appropriate surface managing agency so that the authorized officer may conduct a final site inspection and determine whether you may be released from liability. If you fail to reclaim the land to the satisfaction of the authorized officer, the surface management agency may cite you for noncompliance under its surface management regulations. For land administered by the Bureau of Land Management (BLM), if you fail to

CERTIFIED MAIL®

**UNITED STATES
DEPARTMENT OF THE INTERIOR
Bureau of Land Management
Arizona State Office
One North Central Avenue, Suite 800
Phoenix, Arizona 85004-4427**



7015 1730 0000 4049 3673

**PHELPS DODGE EXPLORATION
1 N CENTRAL AVE
PHOENIX, AZ 85004-4414**

neopost[®]
11/24/2015
US POSTAGE

FIRST-CLASS MAIL

\$06.95⁵

US OFFICIAL MAIL
\$300 Penalty
For Private Use
ZIP 85004

041L11101433




RECEIVED
BLM AZ STATE OFFICE
2015 DEC -7 P 2:15
PHOENIX, ARIZONA
OFFICIAL BUSINESS
PENALTY FOR PRIVATE USE \$300

NIXIE 850 FE 1 0012/02/15

RETURN TO SENDER
NOT DELIVERABLE AS ADDRESSED
UNABLE TO FORWARD

85004442700 *0614-01569-25-36



85004442700

PLACE STICKER AT TOP OF ENVELOPE TO THE RIGHT
OF THE RETURN ADDRESS, FOLD AT DOTTED LINE

SENDER: COMPLETE THIS SECTION

- Complete items 1, 2, and 3. Also complete item 4 if Restricted Delivery is desired.
- Print your name and address on the reverse so that we can return the card to you.
- Attach this card to the back of the mailpiece, or on the front if space permits.

1. Article Addressed to:

PHELPS DODGE EXPLORATION CORP
1 N CENTRAL AVE
PHOENIX, AZ 85004-4414
920/PB/AMC361192

2. Article Number

(Transfer from service label)

PS Form 3811, July 2013

COMPLETE THIS SECTION ON DELIVERY

A. Signature

X

Agent

Addressee

B. Received by *(Printed Name)*

C. Date of Delivery

D. Is delivery address different from item 1? Yes

If YES, enter delivery address below: No

3. Service Type

Certified Mail®

Priority Mail Express™

Registered

Return Receipt for Merchandise

Insured Mail

Collect on Delivery

4. Restricted Delivery? *(Extra Fee)*

Yes

7015 1730 0000 4049 3673

Domestic Return Receipt

reclaim the land to the satisfaction of the authorized officer as required in 43 CFR Subpart 3809, BLM will issue an order of noncompliance under 43 CFR 3809.601(a). If you fail to comply with the non-compliance order, BLM may take further action under 43 CFR 3809.604. Failure to conduct reclamation is a prohibited act that may subject you to criminal penalties. See 43 CFR 3809.605(h) and 43 CFR 3809.700.

Appeal Procedures

This decision may be appealed to the Interior Board of Land Appeals, Office of the Secretary, in accordance with the regulations contained in 43 CFR, Part 4, and the enclosed Form 1842-1. If an appeal is taken, your notice of appeal must be filed in this office (at the above address) within 30 days from receipt of this decision. The appellant has the burden of showing that the decision appealed from is in error.

If you wish to file a petition pursuant to regulation 43 CFR 4.21 (58 FR 4939, January 19, 1993) for a stay of the effectiveness of this decision during the time that your appeal is being reviewed by the Board, the petition for a stay must accompany your notice of appeal. A petition for a stay is required to show sufficient justification based on the standards listed below. Copies of the notice of appeal and petition for a stay **must** also be submitted to each party named in this decision and to the Interior Board of Land Appeals and to the appropriate Office of the Solicitor (see 43 CFR 4.413) at the same time the original documents are filed with this office. If you request a stay, you have the burden of proof to demonstrate that a stay should be granted.

Standards for Obtaining a Stay

Except as otherwise provided by law or other pertinent regulation, a petition for a stay of a decision pending appeal shall show sufficient justification based on the following standards:

- (1) The relative harm to the parties if the stay is granted or denied,
- (2) The likelihood of the appellant's success on the merits,
- (3) The likelihood of immediate and irreparable harm if the stay is not granted, and
- (4) Whether the public interest favors granting the stay.

Please include your AMC serial number(s) on all correspondence. If additional information is required, please call Pauline Brown at 602-417-9360.


Sincerely,



Rebecca Heick
Deputy State Director
Lands, Minerals and Energy Division

Enclosure(s)

UNITED STATES
 DEPARTMENT OF THE INTERIOR
 Bureau of Land Management
 Arizona State Office
 One North Central Avenue, Suite 800
 Phoenix, Arizona 85004-4427



7015 1730 0000 4049 3673

HELPS DODGE EXPLORATION
 1 N CENTRAL AVE
 PHOENIX, AZ 85004-4414

neopost[®]
 11/24/2015
 US POSTAGE



FIRST-CLASS MAIL
\$06.95⁵
 US OFFICIAL MAIL
 \$300 Penalty
 For Private Use
 ZIP 85004
 041L11101433

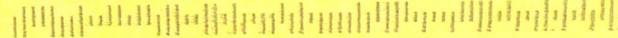
OFFICIAL BUSINESS
 PENALTY FOR PRIVATE USE \$300

RECEIVED
 BLM AZ STATE OFFICE
 2015 DEC -7 P 2:55
 PHOENIX, ARIZONA

NIXIE 850 FE 1 0012/02/15

RETURN TO SENDER
 NOT DELIVERABLE AS ADDRESSED
 UNABLE TO FORWARD

EBIC: 85004442700 *0614-01569-25-36



PLACE STICKER AT TOP OF ENVELOPE TO THE RIGHT
 OF THE RETURN ADDRESS, FOLD AT DOTTED LINE

SENDER: COMPLETE THIS SECTION

- Complete items 1, 2, and 3. Also complete item 4 if Restricted Delivery is desired.
- Print your name and address on the reverse so that we can return the card to you.
- Attach this card to the back of the mailpiece, or on the front if space permits.

1. Article Addressed to:

HELPS DODGE EXPLORATION CORP
 1 N CENTRAL AVE
 PHOENIX, AZ 85004-4414
 920/PB/AMC361192

2. Article Number

(Transfer from service label)

PS Form 3811, July 2013

COMPLETE THIS SECTION ON DELIVERY

A. Signature

X

- Agent
- Addressee

B. Received by (Printed Name)

C. Date of Delivery

D. Is delivery address different from item 1? Yes
 If YES, enter delivery address below: No

3. Service Type

- Certified Mail[®] Priority Mail Express[™]
- Registered Return Receipt for Merchandise
- Insured Mail Collect on Delivery

4. Restricted Delivery? (Extra Fee) Yes

7015 1730 0000 4049 3673

Domestic Return Receipt

Bureau of Land Management
Arizona State Office
One North Central Avenue, Suite 800
Phoenix, AZ 85004-4427

Attn: Amy Bunda

Notice of Name Change

The undersigned gives notice as follows:

- 1. Phelps Dodge Exploration Corporation is the owner of 625 mining claims which are located in the State of Arizona. The address of the owner is One North Central Avenue, Phoenix, Arizona 85004.
- 2. The full names of the mining claims and the Bureau of Land Management mining claim serial numbers assigned to the mining claims are described in the exhibit attached to and by this reference incorporated in this Notice.
- 3. Phelps Dodge Exploration Corporation has recently changed its name to Freeport-McMoRan Exploration Corporation as evidenced by the attached copy of the Certificate of Amendment of the Certificate of Incorporation of Phelps Dodge Exploration Corporation issued by the Delaware Secretary of State.
- 4. The owner paid the federal annual mining claim maintenance fees for the assessment year ending on September 1, 2007 and paid the federal annual mining claim maintenance fees for the assessment year ending on September 1, 2008.

Executed this 30 day of August, 2007.

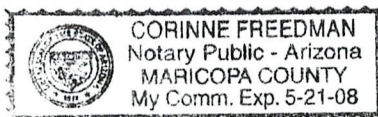
By W.C. Williams
William C. Williams

STATE OF ARIZONA)
)ss.
COUNTY OF MARICOPA)

This Notice of Name Change was acknowledged before me on August 30, 2007, by William C. Williams, Vice President of Freeport-McMoRan Exploration Corporation.

Corinne Freedman
Notary Public

PHOENIX, ARIZONA
2007 SEP 14 8:29
RECEIVED
BLM, AZ STATE OFFICE



Not processed. No fees received.



Amc 361192

MEMORANDUM

Date: September 13, 2007
To: Amy Bunda (BLM State Office)
From: Inez Sarkisova
Subject: Notice of Name Change

Amy:

Attached, please find Notice of Name Change and a check in the amount of \$10.00. If you have any questions, do not hesitate to contact me.

Best regards,


Inez

Delaware

PAGE 1

The First State


I, HARRIET SMITH WINDSOR, SECRETARY OF STATE OF THE STATE OF DELAWARE, DO HEREBY CERTIFY THE ATTACHED IS A TRUE AND CORRECT COPY OF THE CERTIFICATE OF AMENDMENT OF "PHELPS DODGE EXPLORATION CORPORATION", CHANGING ITS NAME FROM "PHELPS DODGE EXPLORATION CORPORATION" TO "FREEPORT-MCMORAN EXPLORATION CORPORATION", FILED IN THIS OFFICE ON THE TWENTY-FIFTH DAY OF JULY, A.D. 2007, AT 2:36 O'CLOCK P.M.

A FILED COPY OF THIS CERTIFICATE HAS BEEN FORWARDED TO THE NEW CASTLE COUNTY RECORDER OF DEEDS.

RECEIVED
BLM, AZ STATE OFFICE
2007 SEP 14 A 8:29
PHOENIX, ARIZONA

2460705 8100

070852860



Harriet Smith Windsor

Harriet Smith Windsor, Secretary of State

AUTHENTICATION: 5876720

DATE: 07-26-07

State of Delaware
Secretary of State
Division of Corporations
Delivered 02:42 PM 07/25/2007
FILED 02:36 PM 07/25/2007
SRV 070852860 - 2460705 FILE

**CERTIFICATE OF AMENDMENT OF
CERTIFICATE OF INCORPORATION
OF
PHELPS DODGE EXPLORATION CORPORATION**


Phelps Dodge Exploration Corporation, a corporation organized and existing under and by virtue of the General Corporation Law of the State of Delaware (the "Corporation"), hereby certifies that:

1. Article FIRST of the Certificate of Incorporation of the Corporation is hereby amended to read in full as follows:

"FIRST: The name of the Corporation is Freeport-McMoRan Exploration Corporation."

2. The amendment of the Certificate of Incorporation herein certified has been duly adopted in accordance with Sections 228 and 242 of the General Corporation Law of the State of Delaware.

IN WITNESS WHEREOF, the Corporation has caused this certificate to be signed this 23rd day of July, 2007.



Richard A. Leveille
President

RECEIVED
B.L.M. AZ STATE OFFICE
2007 SEP 14 A 8:28
PHOENIX, ARIZONA

Name	Serial Number	Recording District	Township	Location Date	BLM lead file
Free- 94	AMC 383930	Santa Cruz, AZ	SW¼ Sec. 31, T22S, R18E, Gila and Salt River Meridian	5/10/2007	AMC 383926
Free- 95	AMC 383931	Santa Cruz, AZ	NW¼ Sec. 1, T23S, R17E, Gila and Salt River Meridian	5/10/2007	AMC 383926
Free- 96	AMC 383932	Santa Cruz, AZ	NW¼ Sec. 1, T23S, R17E, Gila and Salt River Meridian	5/10/2007	AMC 383926
Free- 97	AMC 383933	Santa Cruz, AZ	NW¼ Sec. 1, T23S, R17E, Gila and Salt River Meridian	5/10/2007	AMC 383926
Free- 98	AMC 383934	Santa Cruz, AZ	NW¼ Sec. 1, T23S, R17E, Gila and Salt River Meridian	5/10/2007	AMC 383926
Free- 99	AMC 383935	Santa Cruz, AZ	NW¼ Sec. 1, T23S, R17E, Gila and Salt River Meridian	5/10/2007	AMC 383926
Free- 100	AMC 383936	Santa Cruz, AZ	NW¼ Sec. 1, T23S, R17E, Gila and Salt River Meridian	5/10/2007	AMC 383926
Free- 101	AMC 383937	Santa Cruz, AZ	NW¼ Sec. 1, T23S, R17E, Gila and Salt River Meridian	5/10/2007	AMC 383926
Free- 102	AMC 383938	Santa Cruz, AZ	NW¼ Sec. 1, T23S, R17E, Gila and Salt River Meridian	5/10/2007	AMC 383926
Free- 103	AMC 383939	Santa Cruz, AZ	NW¼ Sec. 1, T23S, R17E, Gila and Salt River Meridian	5/10/2007	AMC 383926
Free- 104	AMC 383940	Santa Cruz, AZ	NE¼ Sec. 1, T23S, R17E, Gila and Salt River Meridian	5/10/2007	AMC 383926
Free- 105	AMC 383941	Santa Cruz, AZ	NE¼ Sec. 1, T23S, R17E, Gila and Salt River Meridian	5/10/2007	AMC 383926
Free- 106	AMC 383942	Santa Cruz, AZ	NE¼ Sec. 1, T23S, R17E, Gila and Salt River Meridian	5/10/2007	AMC 383926
Free- 107	AMC 383943	Santa Cruz, AZ	NE¼ Sec. 1, T23S, R17E, Gila and Salt River Meridian	5/10/2007	AMC 383926
Free- 108	AMC 383944	Santa Cruz, AZ	SW¼ Sec. 1, T23S, R17E, Gila and Salt River Meridian	5/11/2007	AMC 383926
Free- 109	AMC 383945	Santa Cruz, AZ	SW¼ Sec. 1, T23S, R17E, Gila and Salt River Meridian	5/11/2007	AMC 383926
Free- 110	AMC 383946	Santa Cruz, AZ	SW¼ Sec. 1, T23S, R17E, Gila and Salt River Meridian	5/11/2007	AMC 383926
Free- 111	AMC 383947	Santa Cruz, AZ	SW¼ Sec. 1, T23S, R17E, Gila and Salt River Meridian	5/11/2007	AMC 383926
Free-89	AMC 383996	Santa Cruz, AZ	SE¼ Sec. 36, T22S, R17E, Gila and Salt River Meridian	5/9/2007	AMC 383996
TROY- 1	AMC 361229	Gila, AZ	SW¼ Sec. 24, T3S, R14E, Gila and Salt River Meridian	2/25/2004	AMC 361229
TROY- 2	AMC 361230	Gila, AZ	SW¼ Sec. 24, T3S, R14E, SE¼ Sec. 24, T3S, R14E, Gila and Salt River Meridian	2/25/2004	AMC 361229

Name	Serial Number	Recording District	Township	Location Date	BLM lead file
TROY- 3	AMC 361231	Gila, AZ	SW¼ Sec. 24, T3S, R14E, Gila and Salt River Meridian	2/25/2004	AMC 361229
TROY- 4	AMC 361232	Gila, AZ	SW¼ Sec. 24, T3S, R14E, SE¼ Sec. 24, T3S, R14E, Gila and Salt River Meridian	2/25/2004	AMC 361229
TROY- 5	AMC 361233	Gila, AZ	SW¼ Sec. 24, T3S, R14E, NW¼ Sec. 25, T3S, R14E, Gila and Salt River Meridian	2/25/2004	AMC 361229
TROY- 6	AMC 361234	Gila, AZ	SW¼ Sec. 24, T3S, R14E, SE¼ Sec. 24, T3S, R14E, NW¼ Sec. 25, T3S, R14E, NE¼ Sec. 25, T3S, R14E, Gila and Salt River Meridian	2/25/2004	AMC 361229
TROY- 7	AMC 361235	Gila, AZ	NW¼ Sec. 25, T3S, R14E, Gila and Salt River Meridian	2/25/2004	AMC 361229
TROY- 8	AMC 361236	Gila, AZ	NW¼ Sec. 25, T3S, R14E, NE¼ Sec. 25, T3S, R14E, Gila and Salt River Meridian	2/25/2004	AMC 361229
TROY- 9	AMC 361237	Gila, AZ	NW¼ Sec. 25, T3S, R14E, Gila and Salt River Meridian	2/25/2004	AMC 361229
TROY- 10	AMC 361238	Gila, AZ	NW¼ Sec. 25, T3S, R14E, NE¼ Sec. 25, T3S, R14E, Gila and Salt River Meridian	2/25/2004	AMC 361229
TROY- 11	AMC 361239	Gila, AZ	NW¼ Sec. 25, T3S, R14E, Gila and Salt River Meridian	2/25/2004	AMC 361229
TROY- 12	AMC 361240	Gila, AZ	NW¼ Sec. 25, T3S, R14E, NE¼ Sec. 25, T3S, R14E, Gila and Salt River Meridian	2/25/2004	AMC 361229
TROY- 13	AMC 361241	Gila, AZ	NW¼ Sec. 25, T3S, R14E, SW¼ Sec. 25, T3S, R14E, Gila and Salt River Meridian	2/25/2004	AMC 361229
TROY- 14	AMC 361242	Gila, AZ	NW¼ Sec. 25, T3S, R14E, NE¼ Sec. 25, T3S, R14E, SW¼ Sec. 25, T3S, R14E, SE¼ Sec. 25, T3S, R14E, Gila and Salt River Meridian	2/25/2004	AMC 361229
TROY- 15	AMC 361243	Gila & Pinal, AZ	SW¼ Sec. 25, T3S, R14E, Gila and Salt River Meridian	2/25/2004	AMC 361229
TROY- 16	AMC 361244	Gila, AZ	SW¼ Sec. 25, T3S, R14E, SE¼ Sec. 25, T3S, R14E, Gila and Salt River Meridian	2/25/2004	AMC 361229
TROY- 17	AMC 361245	Gila & Pinal AZ	SW¼ Sec. 25, T3S, R14E, Gila and Salt River Meridian	2/25/2004	AMC 361229

Name	Serial Number	Recording District	Township	Location Date	BLM lead file
TROY- 18	AMC 361246	Gila, AZ	SW¼ Sec. 25, T3S, R14E, SE¼ Sec. 25, T3S, R14E, Gila and Salt River Meridian	2/25/2004	AMC 361229
TROY- 19	AMC 361247	Gila & Pinal AZ	SW¼ Sec. 25, T3S, R14E, Gila and Salt River Meridian	2/25/2004	AMC 361229
TROY- 20	AMC 361248	Gila, AZ	SW¼ Sec. 25, T3S, R14E, SE¼ Sec. 25, T3S, R14E, Gila and Salt River Meridian	2/25/2004	AMC 361229
TROY- 21	AMC 361249	Gila & Pinal AZ	SW¼ Sec. 25, T3S, R14E, Gila and Salt River Meridian	2/25/2004	AMC 361229
TROY- 22	AMC 361250	Gila, AZ	SW¼ Sec. 25, T3S, R14E, SE¼ Sec. 25, T3S, R14E, Gila and Salt River Meridian	2/25/2004	AMC 361229
TROY- 23	AMC 361251	Gila & Pinal AZ	SW¼ Sec. 23, T3S, R14E, SE¼ Sec. 23, T3S, R14E, NW¼ Sec. 26, T3S, R14E, NE¼ Sec. 26, T3S, R14E, Gila and Salt River Meridian	2/22/2004	AMC 361229
TROY- 24	AMC 361252	Gila & Pinal AZ	SE¼ Sec. 23, T3S, R14E, NE¼ Sec. 26, T3S, R14E, Gila and Salt River Meridian	2/25/2004	AMC 361229
TROY-25	AMC 361253	Pinal, AZ	NW¼ Sec. 26, T3S, R14E, NE¼ Sec. 26, T3S, R14E, Gila and Salt River Meridian	2/22/2004	AMC 361229
TROY- 26	AMC 361254	Gila & Pinal, AZ	NE¼ Sec. 26, T3S, R14E, Gila and Salt River Meridian	2/22/2004	AMC 361229
TROY- 27	AMC 361255	Pinal, AZ	NW¼ Sec. 26, T3S, R14E, NE¼ Sec. 26, T3S, R14E, Gila and Salt River Meridian	2/22/2004	AMC 361229
TROY- 28	AMC 361256	Gila & Pinal AZ	NE¼ Sec. 26, T3S, R14E, Gila and Salt River Meridian	2/22/2004	AMC 361229
TROY- 29	AMC 361257	Pinal, AZ	NW¼ Sec. 26, T3S, R14E, NE¼ Sec. 26, T3S, R14E, Gila and Salt River Meridian	2/22/2004	AMC 361229
TROY- 30	AMC 361258	Gila & Pinal AZ	NE¼ Sec. 26, T3S, R14E, Gila and Salt River Meridian	2/22/2004	AMC 361229
TROY- 31	AMC 361259	Pinal, AZ	SW¼ Sec. 26, T3S, R14E, SE¼ Sec. 26, T3S, R14E, NW¼ Sec. 26, T3S, R14E, NE¼ Sec. 26, T3S, R14E, Gila and Salt River Meridian	2/22/2004	AMC 361229
TROY- 32	AMC 361260	Gila & Pinal AZ	NE¼ Sec. 32, T3S, R14E, SE¼ Sec. 32, T3S, R14E, Gila and Salt River Meridian	2/22/2004	AMC 361229

Name	Serial Number	Recording District	Township	Location Date	BLM lead file
TROY- 33	AMC 361261	Pinal, AZ	SW¼ Sec. 26, T3S, R14E, SE¼ Sec. 26, T3S, R14E, Gila and Salt River Meridian	2/22/2004	AMC 361229
TROY- 34	AMC 361262	Gila & Pinal AZ	SE¼ Sec. 26, T3S, R14E, Gila and Salt River Meridian	2/22/2004	AMC 361229
TROY- 35	AMC 361263	Pinal, AZ	SW¼ Sec. 26, T3S, R14E, SE¼ Sec. 26, T3S, R14E, Gila and Salt River Meridian	2/25/2004	AMC 361229
TROY- 36	AMC 361264	Pinal, AZ	SE¼ Sec. 26, T3S, R14E, Gila and Salt River Meridian	2/25/2004	AMC 361229
TROY- 37	AMC 361265	Pinal, AZ	SW¼ Sec. 26, T3S, R14E, SE¼ Sec. 26, T3S, R14E, Gila and Salt River Meridian	2/25/2004	AMC 361229
TROY- 38	AMC 361266	Pinal, AZ	SE¼ Sec. 26, T3S, R14E, Gila and Salt River Meridian	2/22/2004	AMC 361229
TROY- 39	AMC 361267	Pinal, AZ	SW¼ Sec. 26, T3S, R14E, SE¼ Sec. 26, T3S, R14E, Gila and Salt River Meridian	2/22/2004	AMC 361229
TROY- 40	AMC 361268	Pinal, AZ	SE¼ Sec. 26, T3S, R14E, Gila and Salt River Meridian	2/22/2004	AMC 361229
TROY- 41	AMC 361269	Pinal, AZ	NW¼ Sec. 35, T3S, R14E, NE¼ Sec. 35, T3S, R14E, Gila and Salt River Meridian	2/25/2004	AMC 361229
TROY- 42	AMC 361270	Pinal, AZ	NE¼ Sec. 35, T3S, R14E, Gila and Salt River Meridian	2/22/2004	AMC 361229
TROY- 43	AMC 361271	Pinal, AZ	NW¼ Sec. 35, T3S, R14E, NE¼ Sec. 35, T3S, R14E, Gila and Salt River Meridian	2/22/2004	AMC 361229
TROY- 44	AMC 361272	Pinal, AZ	NE¼ Sec. 35, T3S, R14E, Gila and Salt River Meridian	2/22/2004	AMC 361229
TROY- 45	AMC 361273	Pinal, AZ	NW¼ Sec. 35, T3S, R14E, NE¼ Sec. 35, T3S, R14E, Gila and Salt River Meridian	2/22/2004	AMC 361229
TROY- 46	AMC 361274	Pinal, AZ	NE¼ Sec. 35, T3S, R14E, Gila and Salt River Meridian	2/22/2004	AMC 361229
TROY- 47	AMC 361275	Pinal, AZ	NW¼ Sec. 35, T3S, R14E, NE¼ Sec. 35, T3S, R14E, Gila and Salt River Meridian	2/22/2004	AMC 361229
TROY- 48	AMC 361276	Pinal, AZ	NE¼ Sec. 35, T3S, R14E, Gila and Salt River Meridian	2/22/2004	AMC 361229

Name	Serial Number	Recording District	Township	Location Date	BLM lead file
TROY- 49	AMC 361277	Pinal, AZ	SW¼ Sec. 35, T3S, R14E, SE¼ Sec. 35, T3S, R14E, NW¼ Sec. 35, T3S, R14E, NE¼ Sec. 35, T3S, R14E, Gila and Salt River Meridian	2/22/2004	AMC 361229
TROY- 50	AMC 361278	Pinal, AZ	NE¼ Sec. 35, T3S, R14E, SE¼ Sec. 35, T3S, R14E, Gila and Salt River Meridian	2/22/2004	AMC 361229
TROY- 51	AMC 361279	Pinal, AZ	SE¼ Sec. 22, T3S, R14E, SW¼ Sec. 23, T3S, R14E, NE¼ Sec. 27, T3S, R14E, NW¼ Sec. 26, T3S, R14E, Gila and Salt River Meridian	2/20/2004	AMC 361229
TROY- 52	AMC 361280	Pinal, AZ	SW¼ Sec. 23, T3S, R14E, NW¼ Sec. 26, T3S, R14E, Gila and Salt River Meridian	2/20/2004	AMC 361229
TROY- 53	AMC 361281	Pinal, AZ	NW¼ Sec. 26, T3S, R14E, NE¼ Sec. 27, T3S, R14E, Gila and Salt River Meridian	2/20/2004	AMC 361229
TROY- 54	AMC 361282	Pinal, AZ	NW¼ Sec. 26, T3S, R14E, Gila and Salt River Meridian	2/20/2004	AMC 361229
TROY- 55	AMC 361283	Pinal, AZ	NW¼ Sec. 26, T3S, R14E, NE¼ Sec. 27, T3S, R14E, Gila and Salt River Meridian	2/20/2004	AMC 361229
TROY- 56	AMC 361284	Pinal, AZ	NW¼ Sec. 26, T3S, R14E, Gila and Salt River Meridian	2/20/2004	AMC 361229
TROY- 57	AMC 361285	Pinal, AZ	NW¼ Sec. 26, T3S, R14E, NE¼ Sec. 27, T3S, R14E, Gila and Salt River Meridian	2/20/2004	AMC 361229
TROY- 58	AMC 361286	Pinal, AZ	NW¼ Sec. 26, T3S, R14E, Gila and Salt River Meridian	2/20/2004	AMC 361229
TROY- 59	AMC 361287	Pinal, AZ	NW¼ Sec. 26, T3S, R14E, SW¼ Sec. 26, T3S, R14E, NE¼ Sec. 27, T3S, R14E, SE¼ Sec. 27, T3S, R14E, Gila and Salt River Meridian	2/20/2004	AMC 361229
TROY- 60	AMC 361288	Pinal, AZ	NW¼ Sec. 26, T3S, R14E, SW¼ Sec. 26, T3S, R14E, Gila and Salt River Meridian	2/20/2004	AMC 361229
TROY- 61	AMC 361289	Pinal, AZ	SW¼ Sec. 26, T3S, R14E, SE¼ Sec. 27, T3S, R14E, Gila and Salt River Meridian	2/20/2004	AMC 361229
TROY- 62	AMC 361290	Pinal, AZ	SW¼ Sec. 26, T3S, R14E, Gila and Salt River Meridian	2/20/2004	AMC 361229

Name	Serial Number	Recording District	Township	Location Date	BLM lead file
TROY- 63	AMC 361291	Pinal, AZ	SW¼ Sec. 26, T3S, R14E, SE¼ Sec. 27, T3S, R14E, Gila and Salt River Meridian	2/20/2004	AMC 361229
TROY- 64	AMC 361292	Pinal, AZ	SW¼ Sec. 26, T3S, R14E, Gila and Salt River Meridian	2/20/2004	AMC 361229
TROY- 65	AMC 361293	Pinal, AZ	SW¼ Sec. 26, T3S, R14E, SE¼ Sec. 27, T3S, R14E, Gila and Salt River Meridian	2/20/2004	AMC 361229
TROY- 66	AMC 361294	Pinal, AZ	SW¼ Sec. 26, T3S, R14E, Gila and Salt River Meridian	2/20/2004	AMC 361229
TROY- 67	AMC 361295	Pinal, AZ	SW¼ Sec. 26, T3S, R14E, SE¼ Sec. 27, T3S, R14E, Gila and Salt River Meridian	2/20/2004	AMC 361229
TROY- 68	AMC 361296	Pinal, AZ	SW¼ Sec. 26, T3S, R14E, Gila and Salt River Meridian	2/20/2004	AMC 361229
TROY- 69	AMC 361297	Pinal, AZ	NE¼ Sec. 34, T3S, R14E, NW¼ Sec. 35, T3S, R14E, Gila and Salt River Meridian	2/21/2004	AMC 361229
TROY- 70	AMC 361298	Pinal, AZ	NW¼ Sec. 35, T3S, R14E, Gila and Salt River Meridian	2/21/2004	AMC 361229
TROY- 71	AMC 361299	Pinal, AZ	NE¼ Sec. 34, T3S, R14E, NW¼ Sec. 35, T3S, R14E, Gila and Salt River Meridian	2/21/2004	AMC 361229
TROY- 72	AMC 361300	Pinal, AZ	NW¼ Sec. 35, T3S, R14E, Gila and Salt River Meridian	2/21/2004	AMC 361229
TROY- 73	AMC 361301	Pinal, AZ	NE¼ Sec. 34, T3S, R14E, NW¼ Sec. 35, T3S, R14E, Gila and Salt River Meridian	2/21/2004	AMC 361229
TROY- 74	AMC 361302	Pinal, AZ	NW¼ Sec. 35, T3S, R14E, Gila and Salt River Meridian	2/21/2004	AMC 361229
TROY- 75	AMC 361303	Pinal, AZ	NE¼ Sec. 34, T3S, R14E, NW¼ Sec. 35, T3S, R14E, Gila and Salt River Meridian	2/21/2004	AMC 361229
TROY- 76	AMC 361304	Pinal, AZ	NW¼ Sec. 35, T3S, R14E, Gila and Salt River Meridian	2/21/2004	AMC 361229
TROY- 77	AMC 361305	Pinal, AZ	NE¼ Sec. 34, T3S, R14E, SE¼ Sec. 34, T3S, R14E, NW¼ Sec. 35, T3S, R14E, SW¼ Sec. 35, T3S, R14E, Gila and Salt River Meridian	2/21/2004	AMC 361229
TROY- 78	AMC 361306	Pinal, AZ	NW¼ Sec. 35, T3S, R14E, SW¼ Sec. 35, T3S, R14E, Gila and Salt River Meridian	2/21/2004	AMC 361229

Name	Serial Number	Recording District	Township	Location Date	BLM lead file
TROY- 79	AMC 361307	Pinal, AZ	NE¼ Sec. 27, T3S, R14E, Gila and Salt River Meridian	2/21/2004	AMC 361229
TROY- 80	AMC 361308	Pinal, AZ	NE¼ Sec. 27, T3S, R14E, SE¼ Sec. 27, T3S, R14E, Gila and Salt River Meridian	2/21/2004	AMC 361229
TROY- 81	AMC 361309	Pinal, AZ	SE¼ Sec. 27, T3S, R14E, Gila and Salt River Meridian	2/21/2004	AMC 361229
TROY- 82	AMC 361310	Pinal, AZ	SE¼ Sec. 27, T3S, R14E, Gila and Salt River Meridian	2/21/2004	AMC 361229
TROY- 83	AMC 361311	Pinal, AZ	SE¼ Sec. 27, T3S, R14E, Gila and Salt River Meridian	2/21/2004	AMC 361229
TROY- 84	AMC 361312	Pinal, AZ	SE¼ Sec. 27, T3S, R14E, Gila and Salt River Meridian	2/21/2004	AMC 361229
TROY- 85	AMC 361313	Pinal, AZ	NE¼ Sec. 34, T3S, R14E, Gila and Salt River Meridian	2/21/2004	AMC 361229
TROY- 86	AMC 361314	Pinal, AZ	NE¼ Sec. 34, T3S, R14E, Gila and Salt River Meridian	2/21/2004	AMC 361229
TROY- 87	AMC 361315	Pinal, AZ	NE¼ Sec. 34, T3S, R14E, Gila and Salt River Meridian	2/21/2004	AMC 361229
TROY- 88	AMC 361316	Pinal, AZ	NE¼ Sec. 34, T3S, R14E, Gila and Salt River Meridian	2/21/2004	AMC 361229
TROY- 89	AMC 361317	Pinal, AZ	NE¼ Sec. 34, T3S, R14E, SE¼ Sec. 34, T3S, R14E, Gila and Salt River Meridian	2/21/2004	AMC 361229
TROY- 90	AMC 361318	Pinal, AZ	NE¼ Sec. 22, T3S, R14E, SE¼ Sec. 22, T3S, R14E, Gila and Salt River Meridian	2/24/2004	AMC 361229
TROY- 91	AMC 361319	Pinal, AZ	NE¼ Sec. 22, T3S, R14E, SE¼ Sec. 22, T3S, R14E, NW¼ Sec. 23, T3S, R14E, SW¼ Sec. 23, T3S, R14E, Gila and Salt River Meridian	2/24/2004	AMC 361229
TROY- 92	AMC 361320	Pinal, AZ	SE¼ Sec. 22, T3S, R14E, Gila and Salt River Meridian	2/24/2004	AMC 361229
TROY- 93	AMC 361321	Pinal, AZ	SE¼ Sec. 22, T3S, R14E, SW¼ Sec. 23, T3S, R14E, Gila and Salt River Meridian	2/24/2004	AMC 361229
TROY- 94	AMC 361322	Pinal, AZ	SE¼ Sec. 22, T3S, R14E, Gila and Salt River Meridian	2/23/2004	AMC 361229
TROY- 95	AMC 361323	Pinal, AZ	SE¼ Sec. 22, T3S, R14E, SW¼ Sec. 23, T3S, R14E, Gila and Salt River Meridian	2/23/2004	AMC 361229

Name	Serial Number	Recording District	Township	Location Date	BLM lead file
TROY- 96	AMC 361324	Pinal, AZ	SE¼ Sec. 22, T3S, R14E, SW¼ Sec. 23, T3S, R14E, Gila and Salt River Meridian	2/24/2004	AMC 361229
TROY- 97	AMC 361325	Pinal, AZ	SE¼ Sec. 22, T3S, R14E, SW¼ Sec. 22, T3S, R14E, Gila and Salt River Meridian	2/24/2004	AMC 361229
TROY- 98	AMC 361326	Pinal, AZ	SE¼ Sec. 22, T3S, R14E, Gila and Salt River Meridian	2/24/2004	AMC 361229
TROY- 99	AMC 361327	Pinal, AZ	NW¼ Sec. 22, T3S, R14E, SW¼ Sec. 22, T3S, R14E, Gila and Salt River Meridian	2/24/2004	AMC 361229
TROY- 100	AMC 361328	Pinal, AZ	NW¼ Sec. 22, T3S, R14E, NE¼ Sec. 22, T3S, R14E, SW¼ Sec. 22, T3S, R14E, SE¼ Sec. 22, T3S, R14E, Gila and Salt River Meridian	2/24/2004	AMC 361229
TROY- 101	AMC 361329	Pinal, AZ	SW¼ Sec. 22, T3S, R14E, Gila and Salt River Meridian	2/24/2004	AMC 361229
TROY- 102	AMC 361330	Pinal, AZ	SW¼ Sec. 22, T3S, R14E, SE¼ Sec. 22, T3S, R14E, Gila and Salt River Meridian	2/24/2004	AMC 361229
TROY- 103	AMC 361331	Pinal, AZ	SW¼ Sec. 22, T3S, R14E, Gila and Salt River Meridian	2/24/2004	AMC 361229
TROY- 104	AMC 361332	Pinal, AZ	SW¼ Sec. 22, T3S, R14E, SE¼ Sec. 22, T3S, R14E, Gila and Salt River Meridian	2/24/2004	AMC 361229
TROY- 105	AMC 361333	Pinal, AZ	SW¼ Sec. 22, T3S, R14E, Gila and Salt River Meridian	2/24/2004	AMC 361229
TROY- 106	AMC 361334	Pinal, AZ	SW¼ Sec. 22, T3S, R14E, Gila and Salt River Meridian	2/24/2004	AMC 361229
TROY- 107	AMC 361335	Pinal, AZ	SW¼ Sec. 22, T3S, R14E, NW¼ Sec. 27, T3S, R14E, Gila and Salt River Meridian	2/24/2004	AMC 361229
TROY- 108	AMC 361336	Pinal, AZ	NW¼ Sec. 27, T3S, R14E, Gila and Salt River Meridian	2/24/2004	AMC 361229
TROY- 109	AMC 361337	Pinal, AZ	NW¼ Sec. 27, T3S, R14E, Gila and Salt River Meridian	2/24/2004	AMC 361229
TROY- 110	AMC 361338	Pinal, AZ	NW¼ Sec. 27, T3S, R14E, NE¼ Sec. 27, T3S, R14E, Gila and Salt River Meridian	2/24/2004	AMC 361229
TROY- 111	AMC 361339	Pinal, AZ	NW¼ Sec. 27, T3S, R14E, Gila and Salt River Meridian	2/24/2004	AMC 361229

Name	Serial Number	Recording District	Township	Location Date	BLM lead file
TROY- 112	AMC 361340	Pinal, AZ	NW¼ Sec. 27, T3S, R14E, NE¼ Sec. 27, T3S, R14E, Gila and Salt River Meridian	2/24/2004	AMC 361229
TROY- 113	AMC 361341	Pinal, AZ	NW¼ Sec. 27, T3S, R14E, SW¼ Sec. 27, T3S, R14E, Gila and Salt River Meridian	2/24/2004	AMC 361229
TROY- 114	AMC 361342	Pinal, AZ	NW¼ Sec. 27, T3S, R14E, NE¼ Sec. 27, T3S, R14E, SW¼ Sec. 27, T3S, R14E, SE¼ Sec. 27, T3S, R14E, Gila and Salt River Meridian	2/24/2004	AMC 361229
TROY- 115	AMC 361343	Pinal, AZ	SW¼ Sec. 27, T3S, R14E, Gila and Salt River Meridian	2/24/2004	AMC 361229
TROY- 116	AMC 361344	Pinal, AZ	SW¼ Sec. 27, T3S, R14E, SE¼ Sec. 27, T3S, R14E, Gila and Salt River Meridian	2/24/2004	AMC 361229
TROY- 117	AMC 361345	Pinal, AZ	SW¼ Sec. 27, T3S, R14E, Gila and Salt River Meridian	2/24/2004	AMC 361229
TROY- 118	AMC 361346	Pinal, AZ	SW¼ Sec. 27, T3S, R14E, SE¼ Sec. 27, T3S, R14E, Gila and Salt River Meridian	2/24/2004	AMC 361229
TROY- 119	AMC 361347	Pinal, AZ	SW¼ Sec. 27, T3S, R14E, Gila and Salt River Meridian	2/27/2004	AMC 361229
TROY- 120	AMC 361348	Pinal, AZ	SW¼ Sec. 27, T3S, R14E, SE¼ Sec. 27, T3S, R14E, Gila and Salt River Meridian	2/27/2004	AMC 361229
TROY- 121	AMC 361349	Pinal, AZ	SW¼ Sec. 27, T3S, R14E, Gila and Salt River Meridian	2/27/2004	AMC 361229
TROY- 122	AMC 361350	Pinal, AZ	SW¼ Sec. 27, T3S, R14E, SE¼ Sec. 27, T3S, R14E, Gila and Salt River Meridian	2/20/2004	AMC 361229
TROY- 123	AMC 361351	Pinal, AZ	NW¼ Sec. 34, T3S, R14E, Gila and Salt River Meridian	2/27/2004	AMC 361229
TROY- 124	AMC 361352	Pinal, AZ	NW¼ Sec. 34, T3S, R14E, NE¼ Sec. 34, T3S, R14E, Gila and Salt River Meridian	2/27/2004	AMC 361229
TROY- 125	AMC 361353	Pinal, AZ	NW¼ Sec. 34, T3S, R14E, Gila and Salt River Meridian	2/27/2004	AMC 361229
TROY- 126	AMC 361354	Pinal, AZ	NW¼ Sec. 34, T3S, R14E, NE¼ Sec. 34, T3S, R14E, Gila and Salt River Meridian	2/27/2004	AMC 361229
TROY- 127	AMC 361355	Pinal, AZ	NW¼ Sec. 34, T3S, R14E, Gila and Salt River Meridian	2/27/2004	AMC 361229

Name	Serial Number	Recording District	Township	Location Date	BLM lead file
TROY- 128	AMC 361356	Pinal, AZ	NW¼ Sec. 34, T3S, R14E, SW¼ Sec. 34, T3S, R14E, Gila and Salt River Meridian	2/27/2004	AMC 361229
TROY- 129	AMC 361357	Pinal, AZ	NW¼ Sec. 34, T3S, R14E, Gila and Salt River Meridian	2/27/2004	AMC 361229
TROY- 130	AMC 361358	Pinal, AZ	NW¼ Sec. 34, T3S, R14E, SW¼ Sec. 34, T3S, R14E, Gila and Salt River Meridian	2/27/2004	AMC 361229
TROY- 131	AMC 361359	Pinal, AZ	NW¼ Sec. 34, T3S, R14E, SW¼ Sec. 34, T3S, R14E, Gila and Salt River Meridian	2/27/2004	AMC 361229
TROY- 132	AMC 361360	Pinal, AZ	NW¼ Sec. 34, T3S, R14E, NE¼ Sec. 34, T3S, R14E, SW¼ Sec. 34, T3S, R14E, SE¼ Sec. 34, T3S, R14E, Gila and Salt River Meridian	2/27/2004	AMC 361229
TROY- 133	AMC 361361	Pinal, AZ	NW¼ Sec. 21, T3S, R14E, NE¼ Sec. 21, T3S, R14E, SW¼ Sec. 21, T3S, R14E, SE¼ Sec. 21, T3S, R14E, Gila and Salt River Meridian	2/26/2004	AMC 361229
TROY- 134	AMC 361362	Pinal, AZ	NE¼ Sec. 21, T3S, R14E, SE¼ Sec. 21, T3S, R14E, Gila and Salt River Meridian	2/26/2004	AMC 361229
TROY- 135	AMC 361363	Pinal, AZ	SW¼ Sec. 21, T3S, R14E, SE¼ Sec. 21, T3S, R14E, Gila and Salt River Meridian	2/26/2004	AMC 361229
TROY- 136	AMC 361364	Pinal, AZ	SE¼ Sec. 21, T3S, R14E, Gila and Salt River Meridian	2/26/2004	AMC 361229
TROY- 137	AMC 361365	Pinal, AZ	SW¼ Sec. 21, T3S, R14E, SE¼ Sec. 21, T3S, R14E, Gila and Salt River Meridian	2/26/2004	AMC 361229
TROY- 138	AMC 361366	Pinal, AZ	SE¼ Sec. 21, T3S, R14E, Gila and Salt River Meridian	2/26/2004	AMC 361229
TROY- 139	AMC 361367	Pinal, AZ	SW¼ Sec. 21, T3S, R14E, SE¼ Sec. 21, T3S, R14E, Gila and Salt River Meridian	2/26/2004	AMC 361229
TROY- 140	AMC 361368	Pinal, AZ	SE¼ Sec. 21, T3S, R14E, Gila and Salt River Meridian	2/26/2004	AMC 361229
TROY- 141	AMC 361369	Pinal, AZ	SW¼ Sec. 21, T3S, R14E, SE¼ Sec. 21, T3S, R14E, Gila and Salt River Meridian	2/26/2004	AMC 361229
TROY- 142	AMC 361370	Pinal, AZ	SE¼ Sec. 21, T3S, R14E, Gila and Salt River Meridian	2/26/2004	AMC 361229

Name	Serial Number	Recording District	Township	Location Date	BLM lead file
TROY- 143	AMC 361371	Pinal, AZ	SW¼ Sec. 21, T3S, R14E, SE¼ Sec. 21, T3S, R14E, NW¼ Sec. 28, T3S, R14E, NE¼ Sec. 28, T3S, R14E, Gila and Salt River Meridian	2/26/2004	AMC 361229
TROY- 144	AMC 361372	Pinal, AZ	SE¼ Sec. 21, T3S, R14E, NE¼ Sec. 28, T3S, R14E, Gila and Salt River Meridian	2/26/2004	AMC 361229
TROY- 145	AMC 361373	Pinal, AZ	NW¼ Sec. 28, T3S, R14E, NE¼ Sec. 28, T3S, R14E, Gila and Salt River Meridian	2/26/2004	AMC 361229
TROY- 146	AMC 361374	Pinal, AZ	NE¼ Sec. 28, T3S, R14E, Gila and Salt River Meridian	2/26/2004	AMC 361229
TROY- 147	AMC 361375	Pinal, AZ	NW¼ Sec. 28, T3S, R14E, NE¼ Sec. 28, T3S, R14E, Gila and Salt River Meridian	2/26/2004	AMC 361229
TROY- 148	AMC 361376	Pinal, AZ	NE¼ Sec. 28, T3S, R14E, Gila and Salt River Meridian	2/26/2004	AMC 361229
TROY- 149	AMC 361377	Pinal, AZ	NW¼ Sec. 28, T3S, R14E, NE¼ Sec. 28, T3S, R14E, Gila and Salt River Meridian	2/26/2004	AMC 361229
TROY- 150	AMC 361378	Pinal, AZ	NE¼ Sec. 28, T3S, R14E, Gila and Salt River Meridian	2/26/2004	AMC 361229
TROY- 151	AMC 361379	Pinal, AZ	NE¼ Sec. 28, T3S, R14E, SE¼ Sec. 28, T3S, R14E, Gila and Salt River Meridian	2/26/2004	AMC 361229
TROY- 152	AMC 361380	Pinal, AZ	NE¼ Sec. 28, T3S, R14E, Gila and Salt River Meridian	2/26/2004	AMC 361229
				TOTAL	625

United States Department of the Interior

Bureau of Land Management
 BUSINESS & SUPPORT SVCS DIV
 ONE N CENTRAL AVE SUITE 800
 PHOENIX, AZ 85004 -4427
 Phone: (602) 417-9200

Receipt

No: 1568172

Transaction #: 1620020	
Date of Transaction: 09/17/2007	
CUSTOMER:	PHELPS DODGE CORP ONE N CENTRAL AVE 17TH FLOOR PHOENIX,AZ 85004

LINE #	QTY	DESCRIPTION	REMARKS	UNIT PRICE	TOTAL
1	1.00	LOCATABLE MINERALS / MINING CLAIMS-NOT NEW-UNADJUD,ONE AUTH NO. ONLY / MINING CLAIM MONEY RECEIVED (455) CASES: AMC367287/\$10.00	NAME CHANGE (625)	- n/a -	10.00
TOTAL:					\$10.00

PAYMENT INFORMATION					
1	AMOUNT:	\$10.00	POSTMARKED:	N/A	
	TYPE:	CHECK	RECEIVED:	09/14/2007	
	CHECK NO:	583536			
	NAME:	PHELPS DODGE CORPORATION ONE N CENTRAL AVE 17TH FLOOR PHOENIX AZ 85004			

REMARKS

This receipt was generated by the automated BLM Collections and Billing System and is a paper representation of a portion of the official electronic record contained therein.

Not processed. No fees received.

NOTICE!!

These documents have been scanned!

Do not place un-scanned documents beneath this notice!

Do not remove this notice from this file!

GPO Jacket No. 560-102
Print Order 61540
Rise Business Services, LLC
Job=AZ15 6/5/2019




Box Number= AZ15119



Claim Begin-End: AMC361192-AMC361380

3 Transfers



AZ15119-10

AMC360399-AMC361192



**FREEPORT-McMoRAN
COPPER & GOLD INC.**

333 North Central Avenue, Phoenix, AZ 85004 ♦ (602) 366-8152 ♦ Fax (602) 366-7305

Amc 360917

Amc 360192

08/26/2010

PHOENIX, ARIZONA

2010 SEP - 2 A 9:48

RECEIVED
BLM AZ STATE OFFICE

VIA HAND DELIVERY

Bureau of Land Management
U.S. Department of the Interior
Arizona State Office
One North Central Avenue
Phoenix, Arizona 85004
Attn: Mining Claims Section

NOTICE OF TRANSFER OF INTEREST – MINING CLAIMS

TO WHOM IT MAY CONCERN:

Pursuant to 43 C.F.R. § 3833.3, notice is hereby given that an interest in the mining claims and/or mill sites described on Exhibit A attached hereto was transferred by name change on July 25, 2007, from Phelps Dodge Exploration Corporation to:

Freeport-McMoRan Exploration Corporation
c/o Land & Water Department
333 North Central Avenue
Phoenix, AZ 85004

The mining claims and/or mill sites subject to this transfer are described on Exhibit A, attached hereto and by this reference incorporated herein.

Enclosed is our check payable to the Department of the Interior-Bureau of Land Management in payment of the service charge of \$10 per claim or site, for a total of \$1,070.00.

Freeport-McMoRan Exploration Corporation

By Donald A. Gilliland
Its Property Manager

NO. OF CLAIMS 107
AMOUNT 1070.
RECEIPT NO. _____
INIT. SC

ENTERED INTO COMPUTER

** BLM-ASO**

9/29/10 AT

EXHIBIT "A"

Christmas North South Unpatented Mining Claims

The following described unpatented mining claims situated in Gila County, Arizona, the names of which, the books and pages of the recording of the location notices of which (which notices are of record in the Office of the Gila County Recorder) and the Bureau of Land Management (BLM) serial numbers of which, are set forth opposite the names of the respective claims, as follows:

<u>ID</u>	<u>Claim Name</u>	<u>BLM Serial No.</u>	<u>Sec/Twp/Range</u>	<u>Recording Type</u>	<u>Document No.</u>
1	NCC 1	AMC 360917	SEC13-T04S-R15E	Doc ID	2004-006691
2	NCC 2	AMC 360918	SEC13-T04S-R15E	Doc ID	2004-006692
3	NCC 3	AMC 360919	SEC13-T04S-R15E	Doc ID	2004-006693
4	NCC 4	AMC 360920	SEC13-T04S-R15E	Doc ID	2004-006694
5	NCC 5	AMC 360921	SEC24-T04S-R15E	Doc ID	2004-006695
6	NCC 6	AMC 360922	SEC24-T04S-R15E	Doc ID	2004-006696
7	NCC 7	AMC 360923	SEC24-T04S-R15E	Doc ID	2004-006697
8	NCC 8	AMC 360924	SEC24-T04S-R15E	Doc ID	2004-006698
9	NCC 9	AMC 360925	SEC24-T04S-R15E	Doc ID	2004-006699
10	NCC 10	AMC 360926	SEC24-T04S-R15E	Doc ID	2004-006700
11	NCC 11	AMC 360927	SEC24-T04S-R15E	Doc ID	2004-006701
12	NCC 12	AMC 360928	SEC24-T04S-R15E	Doc ID	2004-006702
13	NCC 13	AMC 360929	SEC24-T04S-R15E	Doc ID	2004-006703
14	NCC 14	AMC 360930	SEC24-T04S-R15E	Doc ID	2004-006704
15	NCC 15	AMC 360931	SEC13-T04S-R15E	Doc ID	2004-006705
16	NCC 16	AMC 360932	SEC13-T04S-R15E	Doc ID	2004-006706
17	NCC 17	AMC 360933	SEC13-T04S-R15E	Doc ID	2004-006707
18	NCC 18	AMC 360934	SEC13-T04S-R15E	Doc ID	2004-006708
19	NCC 19	AMC 360935	SEC24-T04S-R15E	Doc ID	2004-006709
20	NCC 20	AMC 360936	SEC24-T04S-R15E	Doc ID	2004-006710
21	NCC 21	AMC 360937	SEC24-T04S-R15E	Doc ID	2004-006711
22	NCC 22	AMC 360938	SEC24-T04S-R15E	Doc ID	2004-006712
23	NCC 23	AMC 360939	SEC24-T04S-R15E	Doc ID	2004-006713
24	NCC 24	AMC 360940	SEC24-T04S-R15E	Doc ID	2004-006714
25	NCC 25	AMC 360941	SEC24-T04S-R15E	Doc ID	2004-006715
26	NCC 26	AMC 360942	SEC24-T04S-R15E	Doc ID	2004-006716
27	NCC 27	AMC 360943	SEC24-T04S-R15E	Doc ID	2004-006717
28	NCC 28	AMC 360944	SEC24-T04S-R15E	Doc ID	2004-006718
29	NCC 29	AMC 360945	SEC24-T04S-R15E	Doc ID	2004-006719
30	NCC 30	AMC 360946	SEC24-T04S-R15E	Doc ID	2004-006720
31	NCC 31	AMC 361192	SEC14-T04S-R15E	Doc ID	2004-007590
32	NCC 32	AMC 361193	SEC14-T04S-R15E	Doc ID	2004-007591
33	NCC 33	AMC 361194	SEC14-T04S-R15E	Doc ID	2004-007592
34	NCC 34	AMC 361195	SEC14-T04S-R15E	Doc ID	2004-007593
35	NCC 35	AMC 361196	SEC14-T04S-R15E	Doc ID	2004-007594
36	NCC 36	AMC 361197	SEC14-T04S-R15E	Doc ID	2004-007595

PHOENIX, ARIZONA

2/1/02

37	NCC 37	AMC 361208	SEC14-T04S-R15E	Doc ID	2004-007596
38	NCC 38	AMC 361209	SEC14-T04S-R15E	Doc ID	2004-007597
39	NCC 39	AMC 361200	SEC14-T04S-R15E	Doc ID	2004-007598
40	NCC 40	AMC 361201	SEC14-T04S-R15E	Doc ID	2004-007599
41	NCC 41	AMC 361202	SEC14-T04S-R15E	Doc ID	2004-007600
42	NCC 42	AMC 361203	SEC14-T04S-R15E	Doc ID	2004-007601
43	NCC 43	AMC 361204	SEC14-T04S-R15E	Doc ID	2004-007602
44	NCC 44	AMC 361205	SEC14-T04S-R15E	Doc ID	2004-007603
45	NCC 45	AMC 361206	SEC14-T04S-R15E	Doc ID	2004-007604
46	NCC 46	AMC 361207	SEC13-T04S-R15E	Doc ID	2004-007605
47	NCC 47	AMC 361208	SEC13-T04S-R15E	Doc ID	2004-007606
48		AMC 361209	SEC13-T04S-R15E	Doc ID	2004-007607
49					2004-007608
50					2004-007609
51					2004-007610
52	NCC 52	AMC 361213	SEC13-T04S-R15E	Doc ID	2004-007611
53	NCC 53	AMC 361214	SEC13-T04S-R15E	Doc ID	2004-007612
54					2004-007613
55					2004-007614
56	NCC 56	AMC 361215	SEC13-T04S-R15E	Doc ID	2004-007615
57	NCC 57	AMC 361218	SEC13-T04S-R15E	Doc ID	2004-007616
58	NCC 58	AMC 361219	SEC13-T04S-R15E	Doc ID	2004-007617
59		AMC 361220	SEC13-T04S-R15E	Doc ID	2004-007618
60	NCC 60	AMC 361221	SEC13-T04S-R15E	Doc ID	2004-007619
61	NCC 61	AMC 361222	SEC13-T04S-R15E	Doc ID	2004-007620
62	NCC 62	AMC 361223	SEC13-T04S-R15E	Doc ID	2004-007621
63	NCC 63	AMC 361224	SEC13-T04S-R15E	Doc ID	2004-007622
64	NCC 64	AMC 361225	SEC13-T04S-R15E	Doc ID	2004-007623
65	NCC 65	AMC 361226	SEC13-T04S-R15E	Doc ID	2004-007624
66	NCC 66	AMC 361227	SEC13-T04S-R15E	Doc ID	2004-007625
67	NCC 67	AMC 361228	SEC13-T04S-R15E	Doc ID	2004-007626
68	DS 1	AMC 360947	SEC31-T04S-R16E	Doc ID	2004-006651
69	DS 2	AMC 360948	SEC31-T04S-R16E	Doc ID	2004-006652
70	DS 3	AMC 360949	SEC31-T04S-R16E	Doc ID	2004-006653
71	DS 4	AMC 360950	SEC31-T04S-R16E	Doc ID	2004-006654
72	DS 5	AMC 360951	SEC31-T04S-R16E	Doc ID	2004-006655
73	DS 6	AMC 360952	SEC31-T04S-R16E	Doc ID	2004-006656
74	DS 7	AMC 360953	SEC31-T04S-R16E	Doc ID	2004-006657
75	DS 8	AMC 360954	SEC31-T04S-R16E	Doc ID	2004-006658
76	DS 9	AMC 360955	SEC31-T04S-R16E	Doc ID	2004-006659
77	DS 10	AMC 360956	SEC31-T04S-R16E	Doc ID	2004-006660
78	DS 11	AMC 360957	SEC31-T04S-R16E	Doc ID	2004-006661
79	DS 12	AMC 360958	SEC31-T04S-R16E	Doc ID	2004-006662
80	DS 13	AMC 360959	SEC31-T04S-R16E	Doc ID	2004-006663
81	DS 14	AMC 360960	SEC31-T04S-R16E	Doc ID	2004-006664

PHOENIX, ARIZONA

45/10

82	DS 15	AMC 360961	SEC31-T04S-R16E	Doc ID	2004-006665
83	DS 16	AMC 360962	SEC31-T04S-R16E	Doc ID	2004-006666
84	DS 17	AMC 360963	SEC31-T04S-R16E	Doc ID	2004-006667
85	DS 18	AMC 360964	SEC31-T04S-R16E	Doc ID	2004-006668
86	DS 19	AMC 360965	SEC31-T04S-R16E	Doc ID	2004-006669
87	DS 20	AMC 360966	SEC31-T04S-R16E	Doc ID	2004-006670
88	DS 21	AMC 360967	SEC31-T04S-R16E	Doc ID	2004-006671
89	DS 22	AMC 360968	SEC31-T04S-R16E	Doc ID	2004-006672
90	DS 23	AMC 360969	SEC25-T04S-R15E	Doc ID	2004-006673
91	DS 24	AMC 360970	SEC25-T04S-R15E	Doc ID	2004-006674
92	DS 25	AMC 360971	SEC25-T04S-R15E	Doc ID	2004-006675
93	DS 26	AMC 360972	SEC25-T04S-R15E	Doc ID	2004-006676
94	DS 27	AMC 360973	SEC25-T04S-R15E	Doc ID	2004-006677
95	DS 28	AMC 360974	SEC25-T04S-R15E	Doc ID	2004-006678
96	DS 29	AMC 360975	SEC25-T04S-R15E	Doc ID	2004-006679
97	DS 30	AMC 360976	SEC25-T04S-R15E	Doc ID	2004-006680
98	DS 31	AMC 360977	SEC25-T04S-R15E	Doc ID	2004-006681
99	DS 32	AMC 360978	SEC25-T04S-R15E	Doc ID	2004-006682
100	DS 33	AMC 360979	SEC25-T04S-R15E	Doc ID	2004-006683
101	DS 34	AMC 360980	SEC25-T04S-R15E	Doc ID	2004-006684
102	DS 35	AMC 360981	SEC25-T04S-R15E	Doc ID	2004-006685
103	DS 36	AMC 360982	SEC26-T04S-R15E	Doc ID	2004-006686
104	DS 37	AMC 360983	SEC25-T04S-R15E	Doc ID	2004-006687
105	DS 38	AMC 360984	SEC25-T04S-R15E	Doc ID	2004-006688
106	DS 39	AMC 360985	SEC25-T04S-R15E	Doc ID	2004-006689
107	DS 40	AMC 360986	SEC25-T04S-R15E	Doc ID	2004-006690

26/50

RECEIVED
 CLERK OF SUPERIOR COURT
 2010 SEP -2 A 9:48
 PHOENIX, ARIZONA

Delaware

PAGE 1


The First State

I, HARRIET SMITH WINDSOR, SECRETARY OF STATE OF THE STATE OF DELAWARE, DO HEREBY CERTIFY THE ATTACHED IS A TRUE AND CORRECT COPY OF THE CERTIFICATE OF AMENDMENT OF "PHELPS DODGE EXPLORATION COMPANY" CHANGING ITS NAME FROM "PHELPS DODGE EXPLORATION COMPANY" TO "PHELPS DODGE EXPLORATION CORPORATION", FILED IN THIS OFFICE ON THE TWENTY-FIFTH DAY OF JUNE A.D. 2007, AT 2:36 O'CLOCK P.M. A TRUE COPY OF THE SAME HAS BEEN FORWARDED TO THE NEW CASTLE COUNTY RECORDS OFFICE OF DEEDS.

RECEIVED
PLIMAZ STATE OFFICE
2008 SEP -2 A 9:49
PHOENIX, ARIZONA

2460705 8100

070852860



Harriet Smith Windsor

Harriet Smith Windsor, Secretary of State

AUTHENTICATION: 5876720

DATE: 07-26-07

**CERTIFICATE OF AMENDMENT OF
CERTIFICATE OF INCORPORATION
OF
PHELPS DODGE EXPLORATION CORPORATION**


Phelps Dodge Exploration Corporation, a corporation organized and existing under and by virtue of the General Corporation Law of the State of Delaware (the "Corporation"), hereby certifies that:

1. Article FIRST of the Certificate of Incorporation of the Corporation is hereby amended to read in full as follows:

"FIRST: The name of the Corporation is Freeport-McMoRan Exploration Corporation."

2. The amendment of the Certificate of Incorporation herein certified has been duly adopted in accordance with Sections 228 and 242 of the General Corporation Law of the State of Delaware.

IN WITNESS WHEREOF, the Corporation has caused this certificate to be signed this 23rd day of July, 2007.


Richard A. Leveille
President

RECEIVED
DELAWARE STATE OFFICE
2007 SEP -2 A 9:49
PHOENIX, ARIZONA

United States Department of the Interior
 Bureau of Land Management
 LANDS/RECREATION & PLANNING
 ONE N CENTRAL AVE
 PHOENIX, AZ 85004 -2203
 Phone:

Receipt

No: 2208005

Transaction #: 2278033	
Date of Transaction: 09/02/2010	
CUSTOMER:	
FREEPORT MCMORAN COPPER & GOLD 1 N CENTRAL AVE PHOENIX, AZ 85004-4414 US	

LINE #	QTY	DESCRIPTION	REMARKS	UNIT PRICE	TOTAL
1	1.00	LOCATABLE MINERALS / MINING CLAIMS-NOT NEW-UNADJUD, ONE AUTH NO. ONLY / MINING CLAIM MONEY RECEIVED CASES: AMC360917/\$1070.00	NAME CHG (107)	- n/a -	1070.00
TOTAL:					\$1,070.00

PAYMENT INFORMATION			
1	AMOUNT:	1070.00	POSTMARKED: N/A
	TYPE:	CHECK	RECEIVED: 09/02/2010
	CHECK NO:	0000691752	
	NAME:	FREEPORT MCMORAN COPPER & GOLD 1 N CENTRAL AVE PHOENIX AZ 85004-4414 US	

REMARKS

This receipt was generated by the automated BLM Collections and Billing System and is a paper representation of a portion of the official electronic record contained therein.

NOTICE!!

These documents have been scanned!

Do not place un-scanned documents beneath this notice!

Do not remove this notice from this file!

GPO Jacket No. 560-102
Print Order 61540
Rise Business Services, LLC
Job=AZ15 6/5/2019



Box Number= AZ15119



Claim Begin-End: AMC361192-AMC361380

4 Annual Filings



AZ15119-10

AMC360399-AMC361192

MAINTENANCE FEE PAYMENT

Claimant Name: Magma Chem Exploration
 Address: PO BOX 950
 City: Sonoita State: AZ Zip: 85637
 Telephone: 520-490-4991
 E-mail address: mchem@aol.com
 Signature: Javi Caudell

RECEIVED
 BLM AZ STATE OFFICE
 PHOENIX, ARIZONA
 2019 SEP - 3 A 8: 19
 BLM
 Date
 Stamp

Check here if this is a change of address.

LINE NO.	AMC NUMBER	CLAIM/SITE NAME	COUNTY RECORDER DATA (If available)	TWP	RNG	SEC
1						
2						
3						
4		See attached				
5		18 claims @ \$165 ea =				
6		\$2970.				
7						
8						
9						
10						

List additional claims on Form MCF114.

No. of Claims*: 18 x \$155 = 2970
 Check No.: 3838 Init. 165 PER
 Receipt No.: 4551732
 For BLM Use Only

Bureau of Land Management
 Arizona State Office
www.blm.gov/az/

* \$155 per lode mining claim, mill site, or tunnel site; and \$155 for each 20 acres or portion thereof for each placer mining claim.

Form: MCF112
 Revised July 2014

ENTERED
 SEP 04 2019
 BY: [Signature]

#	Name	Serial Number	Recording District	Township	Location Date
1.	TROY- 1	AMC 361229	Gila, AZ	SW¼ Sec. 24, T3SR14E, Gila and Salt River Meridian	2/25/2004
2.	TROY- 3	AMC 361231	Gila, AZ	SW¼ Sec. 24, T3SR14E, Gila and Salt River Meridian	2/25/2004
3.	TROY- 5	AMC 361233	Gila, AZ	SW¼ Sec. 24, T3SR14E, NW¼ Sec. 25, T3SR14E, Gila and Salt River Meridian	2/25/2004
4.	TROY- 7	AMC 361235	Gila, AZ	NW¼ Sec. 25, T3SR14E, Gila and Salt River Meridian	2/25/2004
5.	TROY- 23	AMC 361251	Gila, AZ Pinal, AZ	SW¼ Sec. 23, T3SR14E, SE¼ Sec. 23, T3SR14E, NW¼ Sec. 26, T3SR14E, NE¼ Sec. 26, T3SR14E, Gila and Salt River Meridian	2/22/2004
6.	TROY- 24	AMC 361252	Gila, AZ Pinal, AZ	SE¼ Sec. 23, T3SR14E, NE¼ Sec. 26, T3SR14E, Gila and Salt River Meridian	2/25/2004
7.	TROY-25	AMC 361253	Pinal, AZ	NW¼ Sec. 26, T3SR14E, NE¼ Sec. 26, T3SR14E, Gila and Salt River Meridian	2/22/2004
8.	TROY- 26	AMC 361254	Gila, AZ Pinal, AZ	NE¼ Sec. 26, T3SR14E, Gila and Salt River Meridian	2/22/2004
9.	TROY- 51	AMC 361279	Pinal, AZ	SE¼ Sec. 22, T3SR14E, SW¼ Sec. 23, T3SR14E, NE¼ Sec. 27, T3SR14E, NW¼ Sec. 26, T3SR14E, Gila and Salt River Meridian	2/20/2004
10.	TROY- 52	AMC 361280	Pinal, AZ	SW¼ Sec. 23, T3SR14E, NW¼ Sec. 26, T3SR14E, Gila and Salt River Meridian	2/20/2004
11.	TROY- 53	AMC 361281	Pinal, AZ	NW¼ Sec. 26, T3SR14E, NE¼ Sec. 27, T3SR14E, Gila and Salt River Meridian	2/20/2004
12.	TROY- 54	AMC 361282	Pinal, AZ	NW¼ Sec. 26, T3SR14E, Gila and Salt River Meridian	2/20/2004
13.	TROY- 92	AMC 361320	Pinal, AZ	SE¼ Sec. 22, T3SR14E, Gila and Salt River Meridian	2/24/2004
14.	TROY- 93	AMC 361321	Pinal, AZ	SE¼ Sec. 22, T3SR14E, SW¼ Sec. 23, T3SR14E, Gila and Salt River Meridian	2/24/2004
15.	TROY- 94	AMC 361322	Pinal, AZ	SE¼ Sec. 22, T3SR14E, Gila and Salt River Meridian	2/23/2004
16.	TROY- 95	AMC 361323	Pinal, AZ	SE¼ Sec. 22, T3SR14E, SW¼ Sec. 23, T3SR14E, Gila and Salt River Meridian	2/23/2004
17.	TROY- 96	AMC 361324	Pinal, AZ	SE¼ Sec. 22, T3SR14E, SW¼ Sec. 23, T3SR14E, Gila and Salt River Meridian	2/24/2004
18.	TROY- 97	AMC 361325	Pinal, AZ	SE¼ Sec. 22, T3SR14E, SW¼ Sec. 22, T3SR14E, Gila and Salt River Meridian	2/24/2004

PHOENIX, ARIZONA
 2019 SEP - 3 A 8: 19
 RECEIVED
 BLM
 GILBERT STATION OFFICE

United States Department of the Interior
Bureau of Land Management
 DIV OF LANDS, MINRLS & ENERGY
 ONE N CENTRAL AVE
 PHOENIX, AZ 85004 -4427
 Phone: 602-417-9200

Receipt	
No:	4551732

Transaction #: 4672700
Date of Transaction: 09/03/2019

CUSTOMER:	
	MAGMACHEM EXPLORATION INC PO BOX 950 SONOITA, AZ 85637-0950 US

LINE #	QTY	DESCRIPTION	REMARKS	UNIT PRICE	TOTAL
1	1.00	LOCATABLE MINERALS / MINING CLAIMS- NOT NEW-UNADJUD, ONE AUTH NO. ONLY / MINING CLAIM MONEY RECEIVED CASES: AMC361229/\$2970.00	2020 MAINT/18	- n/a -	2970.00
TOTAL:					\$2,970.00

PAYMENT INFORMATION			
1	AMOUNT:	2970.00	POSTMARKED: N/A
	TYPE:	CHECK	RECEIVED: 09/03/2019
	CHECK NO:	3838	
	NAME:	MAGMACHEM EXPLORATION INC PO BOX 950 SONOITA AZ 85637-0950 US	

REMARKS

This receipt was generated by the automated BLM Collections and Billing System and is a paper representation of a portion of the official electronic record contained therein.

361192

**UNITED STATES
DEPARTMENT OF THE INTERIOR
BUREAU OF LAND MANAGEMENT
MAINTENANCE FEE PAYMENT FORM FOR
LODE CLAIMS, MILL SITES, AND TUNNEL SITES**

Remitter Name: MagmaChem Exploration
 Mailing Address: PO Box 950
 City, State, Zip: Sonoita, AZ 85637

Check here if this is a change of address.

FOR COUNTY RECORDER'S USE

No. of claims/sites 18
 x \$155 per claim/site
 Total due BLM \$ 2790


- The maintenance fee may be paid by cash, check, money order, Bureau of Land Management (BLM) Declining Deposit Account, or credit card (VISA, American Express, Discover, or MasterCard). Payments must be remitted to the BLM State Office where your claim or site is recorded and received on or before September 1. If the payment is mailed, the envelope must be postmarked by a bona fide delivery service on or before September 1 and received at the proper BLM State Office within 15 calendar days after the due date. Payments may also be made by telephone using a credit card. A complete listing of BLM State Offices with their addresses and phone numbers can be found at <http://www.blm.gov>.
- The maintenance fee for the following claim(s)/site(s) applies to the assessment year 2018

CLAIM/SITE NAME	BLM SERIAL NO.
See Attached	

RECEIVED
 BLM AZ STATE OFFICE
 PHOENIX, ARIZONA
 2018 AUG 28 P 1:27

Use a separate sheet for additional claim/site names, serial numbers, and claimant names and addresses.

(Continued on page 2)

425072


#	Name	Serial Number	Recording District	Township	Location Date
1.	TROY- 1	AMC 361229	Gila, AZ	SW¼ Sec. 24, T3SR14E, Gila and Salt River Meridian	2/25/2004
2.	TROY- 3	AMC 361231	Gila, AZ	SW¼ Sec. 24, T3SR14E, Gila and Salt River Meridian	2/25/2004
3.	TROY- 5	AMC 361233	Gila, AZ	SW¼ Sec. 24, T3SR14E, NW¼ Sec. 25, T3SR14E, Gila and Salt River Meridian	2/25/2004
4.	TROY- 7	AMC 361235	Gila, AZ	NW¼ Sec. 25, T3SR14E, Gila and Salt River Meridian	2/25/2004
5.	TROY- 23	AMC 361251	Gila, AZ Pinal, AZ	SW¼ Sec. 23, T3SR14E, SE¼ Sec. 23, T3SR14E, NW¼ Sec. 26, T3SR14E, NE¼ Sec. 26, T3SR14E, Gila and Salt River Meridian	2/22/2004
6.	TROY- 24	AMC 361252	Gila, AZ Pinal, AZ	SE¼ Sec. 23, T3SR14E, NE¼ Sec. 26, T3SR14E, Gila and Salt River Meridian	2/25/2004
7.	TROY-25	AMC 361253	Pinal, AZ	NW¼ Sec. 26, T3SR14E, NE¼ Sec. 26, T3SR14E, Gila and Salt River Meridian	2/22/2004
8.	TROY- 26	AMC 361254	Gila, AZ Pinal, AZ	NE¼ Sec. 26, T3SR14E, Gila and Salt River Meridian	2/22/2004
9.	TROY- 51	AMC 361279	Pinal, AZ	SE¼ Sec. 22, T3SR14E, SW¼ Sec. 23, T3SR14E, NE¼ Sec. 27, T3SR14E, NW¼ Sec. 26, T3SR14E, Gila and Salt River Meridian	2/20/2004
10.	TROY- 52	AMC 361280	Pinal, AZ	SW¼ Sec. 23, T3SR14E, NW¼ Sec. 26, T3SR14E, Gila and Salt River Meridian	2/20/2004
11.	TROY- 53	AMC 361281	Pinal, AZ	NW¼ Sec. 26, T3SR14E, NE¼ Sec. 27, T3SR14E, Gila and Salt River Meridian	2/20/2004
12.	TROY- 54	AMC 361282	Pinal, AZ	NW¼ Sec. 26, T3SR14E, Gila and Salt River Meridian	2/20/2004
13.	TROY- 92	AMC 361320	Pinal, AZ	SE¼ Sec. 22, T3SR14E, Gila and Salt River Meridian	2/24/2004
14.	TROY- 93	AMC 361321	Pinal, AZ	SE¼ Sec. 22, T3SR14E, SW¼ Sec. 23, T3SR14E, Gila and Salt River Meridian	2/24/2004
15.	TROY- 94	AMC 361322	Pinal, AZ	SE¼ Sec. 22, T3SR14E, Gila and Salt River Meridian	2/23/2004
16.	TROY- 95	AMC 361323	Pinal, AZ	SE¼ Sec. 22, T3SR14E, SW¼ Sec. 23, T3SR14E, Gila and Salt River Meridian	2/23/2004
17.	TROY- 96	AMC 361324	Pinal, AZ	SE¼ Sec. 22, T3SR14E, SW¼ Sec. 23, T3SR14E, Gila and Salt River Meridian	2/24/2004
18.	TROY- 97	AMC 361325	Pinal, AZ	SE¼ Sec. 22, T3SR14E, SW¼ Sec. 22, T3SR14E, Gila and Salt River Meridian	2/24/2004


INTEREST
 1000 00 900
 2004

2010 AUG 28 P 1:27
 RECEIVED
 M. AZ STATE OFFICE

85637-0950

PHOENIX AZ 852

24 AUG 2018 PM 8 L



Bureau of Land Management
One North Central Ave, Ste 800
Phoenix, AZ 85004-4427

PHOENIX, ARIZONA

2018 AUG 28 P 1:27

RECEIVED
BLM AZ STATE OFFICE

85004-442700



United States Department of the Interior
Bureau of Land Management
 DIV OF LANDS, MINRLS & ENERGY
 ONE N CENTRAL AVE
 PHOENIX, AZ 85004 -4427
 Phone: 602-417-9200

Receipt

No: 4250072

Transaction #: 4365562	
Date of Transaction: 08/30/2018	
CUSTOMER:	
MAGMACHEM EXPLORATION INC PO BOX 950 SONOITA, AZ 85637-0950 US	

LINE #	QTY	DESCRIPTION	REMARKS	UNIT PRICE	TOTAL
1	1.00	LOCATABLE MINERALS / MINING CLAIMS- NOT NEW-UNADJUD, ONE AUTH NO. ONLY / MINING CLAIM MONEY RECEIVED CASES: AMC361229/\$2790.00	MAINT 2019/1 ^g	- n/a -	2790.00
TOTAL:					\$2,790.00

PAYMENT INFORMATION			
1	AMOUNT:	2790.00	POSTMARKED: N/A
	TYPE:	CHECK	RECEIVED: 08/28/2018
	CHECK NO:	3769	
	NAME:	MAGMACHEM EXPLORATION INC PO BOX 950 SONOITA AZ 85637-0950 US	

REMARKS

This receipt was generated by the automated BLM Collections and Billing System and is a paper representation of a portion of the official electronic record contained therein.

360917

361192

August 1, 2018

After recording, return to:
Freeport-McMoRan Inc.
Attn: C. Loder
333 North Central Avenue
Phoenix, AZ 85004

Bureau of Land Management
Department of the Interior
One N. Central Avenue
Phoenix, AZ 85004


2018

**NOTICE OF INTENT TO HOLD MINING CLAIMS AND PAYMENT OF BLM
MAINTENANCE FEE**

Re: Payment of Annual Claim Maintenance Fee

Dear Sir or Madam:


This will serve as notice that Freeport-McMoRan Exploration Corporation, whose address for purpose of this filing is Land and Water Department, 333 North Central Ave., Phoenix, Arizona 85004, intends to hold the mining claims and/or mill sites described on Exhibit A attached hereto for the assessment year ending at 12 o'clock, noon, on September 1, 2019 by payment of the annual maintenance fee of \$155 per claim or site. Payment of such amount is made herewith for such assessment year for each of the claims and sites, the name, and BLM serial number with the book and page or index number of recording of the location notice in the official records of Gila County, Arizona, of which, is set forth on Exhibit A attached hereto and by this reference incorporated herein.


Carolyn Loder for
Freeport-McMoRan Exploration Corporation

State of Arizona)
) ss.
County of Maricopa)

RECORDED
BLM AZ STATE OFFICE
2018 AUG - 7 A 9:43
PHOENIX, ARIZONA

The foregoing instrument was acknowledged before me on August 1st, 2018, by Carolyn Loder, on behalf of Freeport-McMoRan Exploration Corporation.
(Seal)

 **STEPHANIE D. TURTON**
Notary Public - State of Arizona
MARICOPA COUNTY
My Commission Expires Nov. 18, 2019

Stephanie D. Turton
Notary Public
My commission expires: 11-18-2019

ENTERED
AUG 08 2018
BY: RAM

EXHIBIT A

County: Gila

State: AZ

<u>BLM Serial #</u>	<u>Claim Name</u>	<u>Original Recording</u>		<u>Amended Recording</u>		<u>Location</u>
		<u>Recording #</u>	<u>Page #</u>	<u>Recording #</u>	<u>Page #</u>	
AMC 360917	NCC 1	2004-006691				SEC13-T04S-R15E
AMC 360918	NCC 2	2004-006692				SEC13-T04S-R15E
AMC 360919	NCC 3	2004-006693				SEC13-T04S-R15E
AMC 360920	NCC 4	2004-006694				SEC13-T04S-R15E
AMC 360921	NCC 5	2004-006695				SEC24-T04S-R15E
AMC 360922	NCC 6	2004-006696				SEC24-T04S-R15E
AMC 360923	NCC 7	2004-006697				SEC24-T04S-R15E
AMC 360924	NCC 8	2004-006698				SEC24-T04S-R15E
AMC 360925	NCC 9	2004-006699				SEC24-T04S-R15E
AMC 360926	NCC 10	2004-006700				SEC24-T04S-R15E
AMC 360927	NCC 11	2004-006701				SEC24-T04S-R15E
AMC 360928	NCC 12	2004-006702				SEC24-T04S-R15E
AMC 360929	NCC 13	2004-006703				SEC24-T04S-R15E
AMC 360930	NCC 14	2004-006704				SEC24-T04S-R15E
AMC 360931	NCC 15	2004-006705				SEC13-T04S-R15E
AMC 360932	NCC 16	2004-006706				SEC13-T04S-R15E
AMC 360933	NCC 17	2004-006707				SEC13-T04S-R15E
AMC 360934	NCC 18	2004-006708				SEC13-T04S-R15E
AMC 360935	NCC 19	2004-006709				SEC24-T04S-R15E
AMC 360936	NCC 20	2004-006710				SEC24-T04S-R15E
AMC 360937	NCC 21	2004-006711				SEC24-T04S-R15E
AMC 360938	NCC 22	2004-006712				SEC24-T04S-R15E
AMC 360939	NCC 23	2004-006713				SEC24-T04S-R15E
AMC 360940	NCC 24	2004-006714				SEC24-T04S-R15E
AMC 360941	NCC 25	2004-006715				SEC24-T04S-R15E
AMC 360942	NCC 26	2004-006716				SEC24-T04S-R15E
AMC 360943	NCC 27	2004-006717				SEC24-T04S-R15E
AMC 360944	NCC 28	2004-006718				SEC24-T04S-R15E
AMC 360945	NCC 29	2004-006719				SEC24-T04S-R15E
AMC 360946	NCC 30	2004-006720				SEC24-T04S-R15E
AMC 360947	DS 1	2004-006651				SEC31-T04S-R16E
AMC 360948	DS 2	2004-006652				SEC31-T04S-R16E
AMC 360949	DS 3	2004-006653				SEC31-T04S-R16E
AMC 360950	DS 4	2004-006654				SEC31-T04S-R16E
AMC 360951	DS 5	2004-006655				SEC31-T04S-R16E
AMC 360952	DS 6	2004-006656				SEC31-T04S-R16E
AMC 360953	DS 7	2004-006657				SEC31-T04S-R16E
AMC 360954	DS 8	2004-006658				SEC31-T04S-R16E

Date: 3/19/2018

Page 1

RECEIVED
 PHOENIX AREA OFFICE
 MARCH 20 2018
 10:00 AM

EXHIBIT A

County: Gila

State: AZ

<u>BLM Serial #</u>	<u>Claim Name</u>	<u>Original Recording</u>		<u>Amended Recording</u>		<u>Location</u>
		<u>Recording #</u>	<u>Page #</u>	<u>Recording #</u>	<u>Page #</u>	
AMC 360955	DS 9	2004-006659				SEC31-T04S-R16E
AMC 360956	DS 10	2004-006660				SEC31-T04S-R16E
AMC 360957	DS 11	2004-006661				SEC31-T04S-R16E
AMC 360958	DS 12	2004-006662				SEC31-T04S-R16E
AMC 360959	DS 13	2004-006663				SEC31-T04S-R16E
AMC 360960	DS 14	2004-006664				SEC31-T04S-R16E
AMC 360961	DS 15	2004-006665				SEC31-T04S-R16E
AMC 360962	DS 16	2004-006666				SEC31-T04S-R16E
AMC 360963	DS 17	2004-006667				SEC31-T04S-R16E
AMC 360964	DS 18	2004-006668				SEC31-T04S-R16E
AMC 360965	DS 19	2004-006669				SEC31-T04S-R16E
AMC 360966	DS 20	2004-006670				SEC31-T04S-R16E
AMC 360967	DS 21	2004-006671				SEC31-T04S-R16E
AMC 360968	DS 22	2004-006672				SEC31-T04S-R16E
AMC 360969	DS 23	2004-006673				SEC25-T04S-R15E
AMC 360970	DS 24	2004-006674				SEC25-T04S-R15E
AMC 360971	DS 25	2004-006675				SEC25-T04S-R15E
AMC 360972	DS 26	2004-006676				SEC25-T04S-R15E
AMC 360973	DS 27	2004-006677				SEC25-T04S-R15E
AMC 360974	DS 28	2004-006678				SEC25-T04S-R15E
AMC 360975	DS 29	2004-006679				SEC25-T04S-R15E
AMC 360976	DS 30	2004-006680				SEC25-T04S-R15E
AMC 360977	DS 31	2004-006681				SEC25-T04S-R15E
AMC 360978	DS 32	2004-006682				SEC26-T04S-R15E
AMC 360979	DS 33	2004-006683				SEC25-T04S-R15E
AMC 360980	DS 34	2004-006684				SEC25-T04S-R15E
AMC 360981	DS 35	2004-006685				SEC25-T04S-R15E
AMC 360982	DS 36	2004-006686				SEC26-T04S-R15E
AMC 360983	DS 37	2004-006687				SEC25-T04S-R15E
AMC 360984	DS 38	2004-006688				SEC25-T04S-R15E
AMC 360985	DS 39	2004-006689				SEC25-T04S-R15E
AMC 360986	DS 40	2004-006690				SEC25-T04S-R15E
AMC 361192	NCC 31	2004-007590				SEC14-T04S-R15E
AMC 361193	NCC 32	2004-007591				SEC14-T04S-R15E
AMC 361194	NCC 33	2004-007592				SEC14-T04S-R15E
AMC 361195	NCC 34	2004-007593				SEC14-T04S-R15E
AMC 361196	NCC 35	2004-007594				SEC14-T04S-R15E
AMC 361197	NCC 36	2004-007595				SEC14-T04S-R15E

Date: 3/19/2018

Page 2

RECEIVED
 PIM AZ STATE OFFICE

EXHIBIT A

County: Gila

State: AZ

<u>BLM Serial #</u>	<u>Claim Name</u>	<u>Original Recording</u>		<u>Amended Recording</u>		<u>Location</u>
		<u>Recording #</u>	<u>Page #</u>	<u>Recording #</u>	<u>Page #</u>	
AMC 361198	NCC 37	2004-007596				SEC14-T04S-R15E
AMC 361199	NCC 38	2004-007597				SEC14-T04S-R15E
AMC 361200	NCC 39	2004-007598				SEC14-T04S-R15E
AMC 361201	NCC 40	2004-007599				SEC14-T04S-R15E
AMC 361202	NCC 41	2004-007600				SEC14-T04S-R15E
AMC 361203	NCC 42	2004-007601				SEC14-T04S-R15E
AMC 361204	NCC 43	2004-007602				SEC14-T04S-R15E
AMC 361205	NCC 44	2004-007603				SEC14-T04S-R15E
AMC 361206	NCC 45	2004-007604				SEC14-T04S-R15E
AMC 361207	NCC 46	2004-007605				SEC13-T04S-R15E
AMC 361208	NCC 47	2004-007606				SEC13-T04S-R15E
AMC 361209	NCC 48	2004-007607				SEC13-T04S-R15E
AMC 361210	NCC 49	2004-007608				SEC13-T04S-R15E
AMC 361211	NCC 50	2004-007609				SEC13-T04S-R15E
AMC 361212	NCC 51	2004-007610				SEC13-T04S-R15E
AMC 361213	NCC 52	2004-007611				SEC13-T04S-R15E
AMC 361214	NCC 53	2004-007612				SEC13-T04S-R15E
AMC 361215	NCC 54	2004-007613				SEC13-T04S-R15E
AMC 361216	NCC 55	2004-007614				SEC13-T04S-R15E
AMC 361217	NCC 56	2004-007615				SEC13-T04S-R15E
AMC 361218	NCC 57	2004-007616				SEC13-T04S-R15E
AMC 361219	NCC 58	2004-007617				SEC13-T04S-R15E
AMC 361220	NCC 59	2004-007618				SEC13-T04S-R15E
AMC 361221	NCC 60	2004-007619				SEC13-T04S-R15E
AMC 361222	NCC 61	2004-007620				SEC13-T04S-R15E
AMC 361223	NCC 62	2004-007621				SEC13-T04S-R15E
AMC 361224	NCC 63	2004-007622				SEC13-T04S-R15E
AMC 361225	NCC 64	2004-007623				SEC13-T04S-R15E
AMC 361226	NCC 65	2004-007624				SEC13-T04S-R15E
AMC 361227	NCC 66	2004-007625				SEC13-T04S-R15E
AMC 361228	NCC 67	2004-007626				SEC13-T04S-R15E
No. Of Claims	107					

RECEIVED
 GILIAZ STATE OFFICE

United States Department of the Interior
Bureau of Land Management
 DIV OF LANDS, MINRLS & ENERGY
 ONE N CENTRAL AVE
 PHOENIX, AZ 85004 -4427
 Phone: 602-417-9200

Receipt

No: 4229362

Transaction #: 4344636	
Date of Transaction: 08/07/2018	
CUSTOMER:	
FREEPORT MCMORAN INC 333 N CENTRAL AVE PHOENIX, AZ 85004-2121 US	

LINE #	QTY	DESCRIPTION	REMARKS	UNIT PRICE	TOTAL
1	1.00	LOCATABLE MINERALS / MINING CLAIMS-NOT NEW-UNADJUD, ONE AUTH NO. ONLY / MINING CLAIM MONEY RECEIVED CASES: AMC360917/\$16585.00	2019 MAINT/107	- n/a -	16585.00
TOTAL:					\$16,585.00

PAYMENT INFORMATION			
1	AMOUNT:	16585.00	POSTMARKED: N/A
	TYPE:	CHECK	RECEIVED: 08/07/2018
	CHECK NO:	0000902055	
	NAME:	FREEPORT MCMORAN INC 333 N CENTRAL AVE PHOENIX AZ 85004-2121 US	

REMARKS

This receipt was generated by the automated BLM Collections and Billing System and is a paper representation of a portion of the official electronic record contained therein.

361192

MAINTENANCE FEE PAYMENT

Claimant Name: Magma Chem Exploration
 Address: PO Box 950
 City: Sonoita State: AZ Zip: 85637
 Telephone: 520-668-4890
 E-mail address: mychem@pol.com
 Signature: [Handwritten Signature]

RECEIVED
 PLM AZ STATE OFFICE
 2017 AUG 31 A 8:13
 PHOENIX, ARIZONA
 BLM
 Date
 Stamp

Check here if this is a change of address.

LINE NO.	AMC NUMBER	CLAIM/SITE NAME	COUNTY RECORDER DATA (If available)	TWP	RNG	SEC
1						
2						
3		See attached				
4		18 claims				
5		@ \$155 each				
6		Total = \$2790.00				
7						
8						
9						
10						

List additional claims on Form MCF114.

Bureau of Land Management
Arizona State Office
www.blm.gov/az/

No. of Claims*: 18 x \$155 = 2790
 Check No: 2095 Init. [Signature]
 Receipt No.: #396896
For BLM Use Only

* \$155 per lode mining claim, mill site, or tunnel site; and \$155 for each 20 acres or portion thereof for each placer mining claim.

Form: MCF112
 Revised July 2014

This form is available from the **Arizona Geological Survey** and may be reproduced.

INTERED
 SEP 11 2017
 BY: RAM

#	Name	Serial Number	Recording District	Township	Location Date
1.	TROY- 1	AMC 361229	Gila, AZ	SW¼ Sec. 24, T3SR14E, Gila and Salt River Meridian	2/25/2004
2.	TROY- 3	AMC 361231	Gila, AZ	SW¼ Sec. 24, T3SR14E, Gila and Salt River Meridian	2/25/2004
3.	TROY- 5	AMC 361233	Gila, AZ	SW¼ Sec. 24, T3SR14E, NW¼ Sec. 25, T3SR14E, Gila and Salt River Meridian	2/25/2004
4.	TROY- 7	AMC 361235	Gila, AZ	NW¼ Sec. 25, T3SR14E, Gila and Salt River Meridian	2/25/2004
5.	TROY- 23	AMC 361251	Gila, AZ Pinal, AZ	SW¼ Sec. 23, T3SR14E, SE¼ Sec. 23, T3SR14E, NW¼ Sec. 26, T3SR14E, NE¼ Sec. 26, T3SR14E, Gila and Salt River Meridian	2/22/2004
6.	TROY- 24	AMC 361252	Gila, AZ Pinal, AZ	SE¼ Sec. 23, T3SR14E, NE¼ Sec. 26, T3SR14E, Gila and Salt River Meridian	2/25/2004
7.	TROY-25	AMC 361253	Pinal, AZ	NW¼ Sec. 26, T3SR14E, NE¼ Sec. 26, T3SR14E, Gila and Salt River Meridian	2/22/2004
8.	TROY- 26	AMC 361254	Gila, AZ Pinal, AZ	NE¼ Sec. 26, T3SR14E, Gila and Salt River Meridian	2/22/2004
9.	TROY- 51	AMC 361279	Pinal, AZ	SE¼ Sec. 22, T3SR14E, SW¼ Sec. 23, T3SR14E, NE¼ Sec. 27, T3SR14E, NW¼ Sec. 26, T3SR14E, Gila and Salt River Meridian	2/20/2004
10.	TROY- 52	AMC 361280	Pinal, AZ	SW¼ Sec. 23, T3SR14E, NW¼ Sec. 26, T3SR14E, Gila and Salt River Meridian	2/20/2004
11.	TROY- 53	AMC 361281	Pinal, AZ	NW¼ Sec. 26, T3SR14E, NE¼ Sec. 27, T3SR14E, Gila and Salt River Meridian	2/20/2004
12.	TROY- 54	AMC 361282	Pinal, AZ	NW¼ Sec. 26, T3SR14E, Gila and Salt River Meridian	2/20/2004
13.	TROY- 92	AMC 361320	Pinal, AZ	SE¼ Sec. 22, T3SR14E, Gila and Salt River Meridian	2/24/2004
14.	TROY- 93	AMC 361321	Pinal, AZ	SE¼ Sec. 22, T3SR14E, SW¼ Sec. 23, T3SR14E, Gila and Salt River Meridian	2/24/2004
15.	TROY- 94	AMC 361322	Pinal, AZ	SE¼ Sec. 22, T3SR14E, Gila and Salt River Meridian	2/23/2004
16.	TROY- 95	AMC 361323	Pinal, AZ	SE¼ Sec. 22, T3SR14E, SW¼ Sec. 23, T3SR14E, Gila and Salt River Meridian	2/23/2004
17.	TROY- 96	AMC 361324	Pinal, AZ	SE¼ Sec. 22, T3SR14E, SW¼ Sec. 23, T3SR14E, Gila and Salt River Meridian	2/24/2004
18.	TROY- 97	AMC 361325	Pinal, AZ	SE¼ Sec. 22, T3SR14E, SW¼ Sec. 23, T3SR14E, Gila and Salt River Meridian	2/24/2004

RECEIVED
 COUNTY CLERK
 PINAL COUNTY
 OFFICE
 FEB 23 2004
 13



PHOENIX AZ 852

29 AUG 2017 PM 5 L




forever.usa
nets




RECEIVED
BLM AZ STATE OFFICE

2017 AUG 31 A 8:13

PHOENIX, ARIZONA



85004-442700



United States Department of the Interior
Bureau of Land Management
 DIV OF LANDS, MINRLS & ENERGY
 ONE N CENTRAL AVE
 PHOENIX, AZ 85004 -4427
 Phone: 602-417-9200

Receipt

No: 3968966

Transaction #: 4078871	
Date of Transaction: 09/01/2017	
CUSTOMER:	
MAGMACHEM EXPLORATION INC PO BOX 950 SONOITA, AZ 85637-0950 US	

LINE #	QTY	DESCRIPTION	REMARKS	UNIT PRICE	TOTAL
1	1.00	LOCATABLE MINERALS / MINING CLAIMS- NOT NEW-UNADJUD, ONE AUTH NO. ONLY / MINING CLAIM MONEY RECEIVED CASES: AMC361229/\$2790.00	MAINT 2018/18	- n/a -	2790.00
TOTAL:					\$2,790.00

PAYMENT INFORMATION			
1	AMOUNT:	2790.00	POSTMARKED: 08/29/2017
	TYPE:	CHECK	RECEIVED: 08/31/2017
	CHECK NO:	3695	
	NAME:	MAGMACHEM EXPLORATION INC PO BOX 950 SONOITA AZ 85637-0950 US	

REMARKS

This receipt was generated by the automated BLM Collections and Billing System and is a paper representation of a portion of the official electronic record contained therein.

EXHIBIT A

County: Gila

State: AZ

BLM Serial #	Claim Name	Original Recording		Amended Recording		Location
		Recording #	Page #	Recording #	Page #	
AMC 360917	NCC 1	2004-006691				SEC13-T04S-R15E
AMC 360918	NCC 2	2004-006692				SEC13-T04S-R15E
AMC 360919	NCC 3	2004-006693				SEC13-T04S-R15E
AMC 360920	NCC 4	2004-006694				SEC13-T04S-R15E
AMC 360921	NCC 5	2004-006695				SEC24-T04S-R15E
AMC 360922	NCC 6	2004-006696				SEC24-T04S-R15E
AMC 360923	NCC 7	2004-006697				SEC24-T04S-R15E
AMC 360924	NCC 8	2004-006698				SEC24-T04S-R15E
AMC 360925	NCC 9	2004-006699				SEC24-T04S-R15E
AMC 360926	NCC 10	2004-006700				SEC24-T04S-R15E
AMC 360927	NCC 11	2004-006701				SEC24-T04S-R15E
AMC 360928	NCC 12	2004-006702				SEC24-T04S-R15E
AMC 360929	NCC 13	2004-006703				SEC24-T04S-R15E
AMC 360930	NCC 14	2004-006704				SEC24-T04S-R15E
AMC 360931	NCC 15	2004-006705				SEC13-T04S-R15E
AMC 360932	NCC 16	2004-006706				SEC13-T04S-R15E
AMC 360933	NCC 17	2004-006707				SEC13-T04S-R15E
AMC 360934	NCC 18	2004-006708				SEC13-T04S-R15E
AMC 360935	NCC 19	2004-006709				SEC24-T04S-R15E
AMC 360936	NCC 20	2004-006710				SEC24-T04S-R15E
AMC 360937	NCC 21	2004-006711				SEC24-T04S-R15E
AMC 360938	NCC 22	2004-006712				SEC24-T04S-R15E
AMC 360939	NCC 23	2004-006713				SEC24-T04S-R15E
AMC 360940	NCC 24	2004-006714				SEC24-T04S-R15E
AMC 360941	NCC 25	2004-006715				SEC24-T04S-R15E
AMC 360942	NCC 26	2004-006716				SEC24-T04S-R15E
AMC 360943	NCC 27	2004-006717				SEC24-T04S-R15E
AMC 360944	NCC 28	2004-006718				SEC24-T04S-R15E
AMC 360945	NCC 29	2004-006719				SEC24-T04S-R15E
AMC 360946	NCC 30	2004-006720				SEC24-T04S-R15E
AMC 360947	DS 1	2004-006651				SEC31-T04S-R16E
AMC 360948	DS 2	2004-006652				SEC31-T04S-R16E
AMC 360949	DS 3	2004-006653				SEC31-T04S-R16E
AMC 360950	DS 4	2004-006654				SEC31-T04S-R16E
AMC 360951	DS 5	2004-006655				SEC31-T04S-R16E
AMC 360952	DS 6	2004-006656				SEC31-T04S-R16E
AMC 360953	DS 7	2004-006657				SEC31-T04S-R16E
AMC 360954	DS 8	2004-006658				SEC31-T04S-R16E

Date: 2/13/2017

RECEIVED
BLM AZ STATE OFFICE
2017 AUG -4 A 10:23
PHOENIX, ARIZONA

EXHIBIT A

County: Gila

State: AZ

<u>BLM Serial #</u>	<u>Claim Name</u>	<u>Original Recording</u>		<u>Amended Recording</u>		<u>Location</u>
		<u>Recording #</u>	<u>Page #</u>	<u>Recording #</u>	<u>Page #</u>	
AMC 360955 7	DS 9	2004-006659 7				SEC31-T04S-R16E
AMC 360956	DS 10	2004-006660				SEC31-T04S-R16E
AMC 360957	DS 11	2004-006661				SEC31-T04S-R16E
AMC 360958	DS 12	2004-006662				SEC31-T04S-R16E
AMC 360959	DS 13	2004-006663				SEC31-T04S-R16E
AMC 360960	DS 14	2004-006664				SEC31-T04S-R16E
AMC 360961	DS 15	2004-006665				SEC31-T04S-R16E
AMC 360962	DS 16	2004-006666				SEC31-T04S-R16E
AMC 360963	DS 17	2004-006667				SEC31-T04S-R16E
AMC 360964	DS 18	2004-006668				SEC31-T04S-R16E
AMC 360965	DS 19	2004-006669				SEC31-T04S-R16E
AMC 360966	DS 20	2004-006670				SEC31-T04S-R16E
AMC 360967	DS 21	2004-006671				SEC31-T04S-R16E
AMC 360968	DS 22	2004-006672				SEC31-T04S-R16E
AMC 360969	DS 23	2004-006673				SEC31-T04S-R16E
AMC 360970	DS 24	2004-006674				SEC25-T04S-R15E
AMC 360971	DS 25	2004-006675				SEC25-T04S-R15E
AMC 360972	DS 26	2004-006676				SEC25-T04S-R15E
AMC 360973	DS 27	2004-006677				SEC25-T04S-R15E
AMC 360974	DS 28	2004-006678				SEC25-T04S-R15E
AMC 360975	DS 29	2004-006679				SEC25-T04S-R15E
AMC 360976	DS 30	2004-006680				SEC25-T04S-R15E
AMC 360977	DS 31	2004-006681				SEC25-T04S-R15E
AMC 360978	DS 32	2004-006682				SEC25-T04S-R15E
AMC 360979	DS 33	2004-006683				SEC25-T04S-R15E
AMC 360980	DS 34	2004-006684				SEC25-T04S-R15E
AMC 360981	DS 35	2004-006685				SEC25-T04S-R15E
AMC 360982	DS 36	2004-006686				SEC25-T04S-R15E
AMC 360983	DS 37	2004-006687				SEC26-T04S-R15E
AMC 360984	DS 38	2004-006688				SEC25-T04S-R15E
AMC 360985	DS 39	2004-006689				SEC25-T04S-R15E
AMC 360986 J	DS 40	2004-006690				SEC25-T04S-R15E
AMC 361192 7	NCC 31	2004-007590				SEC25-T04S-R15E
AMC 361193	NCC 32	2004-007591				SEC14-T04S-R15E
AMC 361194	NCC 33	2004-007592				SEC14-T04S-R15E
AMC 361195	NCC 34	2004-007593				SEC14-T04S-R15E
AMC 361196	NCC 35	2004-007594				SEC14-T04S-R15E
AMC 361197 J	NCC 36	2004-007595				SEC14-T04S-R15E

Date: 2/13/2017

RECEIVED
BLM AZ STATE OFFICE
2017 AUG -4 - 10:23
PHOENIX, ARIZONA

EXHIBIT A

County: Gila

State: AZ

BLM Serial #	Claim Name	Original Recording		Amended Recording		Location
		Recording #	Page #	Recording #	Page #	
AMC 361198	NCC 37	2004-007596				SEC14-T04S-R15E
AMC 361199	NCC 38	2004-007597				SEC14-T04S-R15E
AMC 361200	NCC 39	2004-007598				SEC14-T04S-R15E
AMC 361201	NCC 40	2004-007599				SEC14-T04S-R15E
AMC 361202	NCC 41	2004-007600				SEC14-T04S-R15E
AMC 361203	NCC 42	2004-007601				SEC14-T04S-R15E
AMC 361204	NCC 43	2004-007602				SEC14-T04S-R15E
AMC 361205	NCC 44	2004-007603				SEC14-T04S-R15E
AMC 361206	NCC 45	2004-007604				SEC14-T04S-R15E
AMC 361207	NCC 46	2004-007605				SEC13-T04S-R15E
AMC 361208	NCC 47	2004-007606				SEC13-T04S-R15E
AMC 361209	NCC 48	2004-007607				SEC13-T04S-R15E
AMC 361210	NCC 49	2004-007608				SEC13-T04S-R15E
AMC 361211	NCC 50	2004-007609				SEC13-T04S-R15E
AMC 361212	NCC 51	2004-007610				SEC13-T04S-R15E
AMC 361213	NCC 52	2004-007611				SEC13-T04S-R15E
AMC 361214	NCC 53	2004-007612				SEC13-T04S-R15E
AMC 361215	NCC 54	2004-007613				SEC13-T04S-R15E
AMC 361216	NCC 55	2004-007614				SEC13-T04S-R15E
AMC 361217	NCC 56	2004-007615				SEC13-T04S-R15E
AMC 361218	NCC 57	2004-007616				SEC13-T04S-R15E
AMC 361219	NCC 58	2004-007617				SEC13-T04S-R15E
AMC 361220	NCC 59	2004-007618				SEC13-T04S-R15E
AMC 361221	NCC 60	2004-007619				SEC13-T04S-R15E
AMC 361222	NCC 61	2004-007620				SEC13-T04S-R15E
AMC 361223	NCC 62	2004-007621				SEC13-T04S-R15E
AMC 361224	NCC 63	2004-007622				SEC13-T04S-R15E
AMC 361225	NCC 64	2004-007623				SEC13-T04S-R15E
AMC 361226	NCC 65	2004-007624				SEC13-T04S-R15E
AMC 361227	NCC 66	2004-007625				SEC13-T04S-R15E
AMC 361228	NCC 67	2004-007626				SEC13-T04S-R15E
No. Of Claims	107					

PHOENIX, ARIZONA

2017 AUG -4 A 10: 23

RECEIVED
BLM AZ STATE OFFICE

Date: 2/13/2017

United States Department of the Interior
Bureau of Land Management
 DIV OF LANDS, MINRLS & ENERGY
 ONE N CENTRAL AVE
 PHOENIX, AZ 85004 -4427
 Phone: 602-417-9200

Receipt

No: 3921459

Transaction #: 4030963	
Date of Transaction: 08/04/2017	
CUSTOMER:	
FREEPORT-MCMORAN INC 333 N CENTRAL AVE PHOENIX,AZ 85004-2121 US	

LINE #	QTY	DESCRIPTION	REMARKS	UNIT PRICE	TOTAL
1	1.00	LOCATABLE MINERALS / MINING CLAIMS- NOT NEW-UNADJUD,ONE AUTH NO. ONLY / MINING CLAIM MONEY RECEIVED CASES: AMC360917/\$16585.00	2018 MAINT (107)	- n/a -	16585.00
TOTAL:					\$16,585.00

PAYMENT INFORMATION			
1	AMOUNT:	16585.00	POSTMARKED: N/A
	TYPE:	CHECK	RECEIVED: 08/04/2017
	CHECK NO:	0000881347	
	NAME:	FREEPORT-MCMORAN INC 333 N CENTRAL AVE PHOENIX AZ 85004-2121 US	

REMARKS

This receipt was generated by the automated BLM Collections and Billing System and is a paper representation of a portion of the official electronic record contained therein.

361192

MAINTENANCE FEE PAYMENT

Claimant Name: Magma Chem Exploration
Address: PO BOX 950
City: Sonoita State: AZ Zip: 85637
Telephone: 520-450-668-4890
E-mail address: mchem@gol.com
Signature: [Handwritten Signature]

RECEIVED
BLM AZ STATE OFFICE
2016 SEP - 1 P 3:00
PHOENIX, ARIZONA
BLM
Date
Stamp

Check here if this is a change of address.

LINE NO.	AMC NUMBER	CLAIM/SITE NAME	COUNTY RECORDER DATA (If available)	TWP	RNG	SEC
1						
2						
3		See attached				
4		18 claims				
5		@ \$155 each = \$2790.00				
6						
7						
8						
9						
10						

List additional claims on Form MCF114.

Bureau of Land Management
Arizona State Office
www.blm.gov/az/

No. of Claims*: 18 x \$155 = \$2790.00
Check No: 36227 Init. [Signature]
Receipt No.: 3650772
For BLM Use Only

* \$155 per lode mining claim, mill site, or tunnel site; and \$155 for each 20 acres or portion thereof for each placer mining claim.

Form: MCF112
Revised July 2014

This form is available from the Arizona Geological Survey and may be reproduced.

ENTERED
SEP 06 2016
BY: R4m

#	Name	Serial Number	Recording District	Township	Location Date
1.	TROY- 1	AMC 361229	Gila, AZ	SW¼ Sec. 24, T3SR14E, Gila and Salt River Meridian	2/25/2004
2.	TROY- 3	AMC 361231	Gila, AZ	SW¼ Sec. 24, T3SR14E, Gila and Salt River Meridian	2/25/2004
3.	TROY- 5	AMC 361233	Gila, AZ	SW¼ Sec. 24, T3SR14E, NW¼ Sec. 25, T3SR14E, Gila and Salt River Meridian	2/25/2004
4.	TROY- 7	AMC 361235	Gila, AZ	NW¼ Sec. 25, T3SR14E, Gila and Salt River Meridian	2/25/2004
5.	TROY- 23	AMC 361251	Gila, AZ Pinal, AZ	SW¼ Sec. 23, T3SR14E, SE¼ Sec. 23, T3SR14E, NW¼ Sec. 26, T3SR14E, NE¼ Sec. 26, T3SR14E, Gila and Salt River Meridian	2/22/2004
6.	TROY- 24	AMC 361252	Gila, AZ Pinal, AZ	SE¼ Sec. 23, T3SR14E, NE¼ Sec. 26, T3SR14E, Gila and Salt River Meridian	2/25/2004
7.	TROY-25	AMC 361253	Pinal, AZ	NW¼ Sec. 26, T3SR14E, NE¼ Sec. 26, T3SR14E, Gila and Salt River Meridian	2/22/2004
8.	TROY- 26	AMC 361254	Gila, AZ Pinal, AZ	NE¼ Sec. 26, T3SR14E, Gila and Salt River Meridian	2/22/2004
9.	TROY- 51	AMC 361279	Pinal, AZ	SE¼ Sec. 22, T3SR14E, SW¼ Sec. 23, T3SR14E, NE¼ Sec. 27, T3SR14E, NW¼ Sec. 26, T3SR14E, Gila and Salt River Meridian	2/20/2004
10.	TROY- 52	AMC 361280	Pinal, AZ	SW¼ Sec. 23, T3SR14E, NW¼ Sec. 26, T3SR14E, Gila and Salt River Meridian	2/20/2004
11.	TROY- 53	AMC 361281	Pinal, AZ	NW¼ Sec. 26, T3SR14E, NE¼ Sec. 27, T3SR14E, Gila and Salt River Meridian	2/20/2004
12.	TROY- 54	AMC 361282	Pinal, AZ	NW¼ Sec. 26, T3SR14E, Gila and Salt River Meridian	2/20/2004
13.	TROY- 92	AMC 361320	Pinal, AZ	SE¼ Sec. 22, T3SR14E, Gila and Salt River Meridian	2/24/2004
14.	TROY- 93	AMC 361321	Pinal, AZ	SE¼ Sec. 22, T3SR14E, SW¼ Sec. 23, T3SR14E, Gila and Salt River Meridian	2/24/2004
15.	TROY- 94	AMC 361322	Pinal, AZ	SE¼ Sec. 22, T3SR14E, Gila and Salt River Meridian	2/23/2004
16.	TROY- 95	AMC 361323	Pinal, AZ	SE¼ Sec. 22, T3SR14E, SW¼ Sec. 23, T3SR14E, Gila and Salt River Meridian	2/23/2004
17.	TROY- 96	AMC 361324	Pinal, AZ	SE¼ Sec. 22, T3SR14E, SW¼ Sec. 23, T3SR14E, Gila and Salt River Meridian	2/24/2004
18.	TROY- 97	AMC 361325	Pinal, AZ	SE¼ Sec. 22, T3SR14E, SW¼ Sec. 22, T3SR14E, Gila and Salt River Meridian	2/24/2004

CERTIFIED MAIL

MagmaChem Exploration
PO Box 950
Sonoita, AZ 85637



7015 0640 0004 9153 6579

PHOENIX
AZ 85
30 AU
PM



1000



85004

U.S. POSTAGE
PAID
SONOITA, AZ
85637
AUG 30, 16
AMOUNT

\$3.77

R2304W119435-03

RECEIVED
BLM AZ STATE OFFICE

2016 SEP - 1 P 3:00

PHOENIX, ARIZONA

Bureau of Land Management
AZ State Office

One North Central Ave, Ste 800

Phoenix, AZ 85004-4427

85004-441499



United States Department of the Interior
Bureau of Land Management
 DIV OF LANDS, MINRLS & ENERGY
 ONE N CENTRAL AVE
 PHOENIX, AZ 85004 -4427
 Phone: 602-417-9200

Receipt

No: 3650772

Transaction #: 3754798	
Date of Transaction: 09/02/2016	
CUSTOMER:	
MAGMACHEM EXPLORATION INC PO BOX 950 SONOITA, AZ 85637-0950 US	

LINE #	QTY	DESCRIPTION	REMARKS	UNIT PRICE	TOTAL
1	1.00	LOCATABLE MINERALS / MINING CLAIMS- NOT NEW-UNADJUD, ONE AUTH NO. ONLY / MINING CLAIM MONEY RECEIVED CASES: AMC361229/\$2790.00	MAINT FEE 2017 - 18	- n/a -	2790.00
TOTAL:					\$2,790.00

PAYMENT INFORMATION				
1	AMOUNT:	2790.00	POSTMARKED:	08/30/2016
	TYPE:	CHECK	RECEIVED:	09/01/2016
	CHECK NO:	3622		
	NAME:	MAGMACHEM EXPLORATION INC PO BOX 950 SONOITA AZ 85637-0950 US		

REMARKS

This receipt was generated by the automated BLM Collections and Billing System and is a paper representation of a portion of the official electronic record contained therein.

360917

361192

August 1, 2016

After recording, return to:
Freeport-McMoRan Inc.
Attn: C. Loder
333 North Central Avenue
Phoenix, AZ 85004

Bureau of Land Management
Department of the Interior
One N. Central Avenue
Phoenix, AZ 85004


2016

NOTICE OF INTENT TO HOLD MINING CLAIMS AND PAYMENT OF BLM MAINTENANCE FEE

Re: Payment of Annual Claim Maintenance Fee

Dear Sir or Madam:

This will serve as notice that Freeport-McMoRan Exploration Corporation, whose address for purpose of this filing is Land and Water Department, 333 North Central Ave., Phoenix, Arizona 85004, intends to hold the mining claims and/or mill sites described on Exhibit A attached hereto for the assessment year ending at 12 o'clock, noon, on September 1, 2017 by payment of the annual maintenance fee of \$155 per claim or site. Payment of such amount is made herewith for such assessment year for each of the claims and sites, the name, and BLM serial number with the book and page or index number of recording of the location notice in the official records of Gila County, Arizona, of which, is set forth on Exhibit A attached hereto and by this reference incorporated herein.





Carolyn Loder for
Freeport-McMoRan Exploration Corporation

State of Arizona)
) ss.
County of Maricopa)

RECEIVED
BLM AZ STATE OFFICE
2016 AUG -5 P 1:03
PHOENIX, ARIZONA

The foregoing instrument was acknowledged before me on August 1st, 2016, by Carolyn Loder, on behalf of Freeport-McMoRan Exploration Corporation.
(Seal)


STEPHANIE D. TURTON
Notary Public - State of Arizona
MARICOPA COUNTY
My Commission Expires Nov. 18, 2019



Notary Public
My commission expires: 11-18-2019



AUG 08 2016
KAm

EXHIBIT A

County: Gila

State: AZ

<u>BLM Serial #</u>	<u>Claim Name</u>	<u>Original Recording</u>		<u>Amended Recording</u>		<u>Location</u>
		<u>Recording #</u>	<u>Page #</u>	<u>Recording #</u>	<u>Page #</u>	
AMC 360917	NCC 1	2004-006691				SEC13-T04S-R15E
AMC 360918	NCC 2	2004-006692				SEC13-T04S-R15E
AMC 360919	NCC 3	2004-006693				SEC13-T04S-R15E
AMC 360920	NCC 4	2004-006694				SEC13-T04S-R15E
AMC 360921	NCC 5	2004-006695				SEC24-T04S-R15E
AMC 360922	NCC 6	2004-006696				SEC24-T04S-R15E
AMC 360923	NCC 7	2004-006697				SEC24-T04S-R15E
AMC 360924	NCC 8	2004-006698				SEC24-T04S-R15E
AMC 360925	NCC 9	2004-006699				SEC24-T04S-R15E
AMC 360926	NCC 10	2004-006700				SEC24-T04S-R15E
AMC 360927	NCC 11	2004-006701				SEC24-T04S-R15E
AMC 360928	NCC 12	2004-006702				SEC24-T04S-R15E
AMC 360929	NCC 13	2004-006703				SEC24-T04S-R15E
AMC 360930	NCC 14	2004-006704				SEC24-T04S-R15E
AMC 360931	NCC 15	2004-006705				SEC13-T04S-R15E
AMC 360932	NCC 16	2004-006706				SEC13-T04S-R15E
AMC 360933	NCC 17	2004-006707				SEC13-T04S-R15E
AMC 360934	NCC 18	2004-006708				SEC13-T04S-R15E
AMC 360935	NCC 19	2004-006709				SEC24-T04S-R15E
AMC 360936	NCC 20	2004-006710				SEC24-T04S-R15E
AMC 360937	NCC 21	2004-006711				SEC24-T04S-R15E
AMC 360938	NCC 22	2004-006712				SEC24-T04S-R15E
AMC 360939	NCC 23	2004-006713				SEC24-T04S-R15E
AMC 360940	NCC 24	2004-006714				SEC24-T04S-R15E
AMC 360941	NCC 25	2004-006715				SEC24-T04S-R15E
AMC 360942	NCC 26	2004-006716				SEC24-T04S-R15E
AMC 360943	NCC 27	2004-006717				SEC24-T04S-R15E
AMC 360944	NCC 28	2004-006718				SEC24-T04S-R15E
AMC 360945	NCC 29	2004-006719				SEC24-T04S-R15E
AMC 360946	NCC 30	2004-006720				SEC24-T04S-R15E
AMC 360947	DS 1	2004-006651				SEC31-T04S-R16E
AMC 360948	DS 2	2004-006652				SEC31-T04S-R16E
AMC 360949	DS 3	2004-006653				SEC31-T04S-R16E
AMC 360950	DS 4	2004-006654				SEC31-T04S-R16E
AMC 360951	DS 5	2004-006655				SEC31-T04S-R16E
AMC 360952	DS 6	2004-006656				SEC31-T04S-R16E
AMC 360953	DS 7	2004-006657				SEC31-T04S-R16E
AMC 360954	DS 8	2004-006658				SEC31-T04S-R16E

Date: 6/8/2016

Page 1

PHOENIX, ARIZONA
2016 AUG -5 P 1:03
RECEIVED
BLM AZ STATE OFFICE

EXHIBIT A

County: Gila

State: AZ

<u>BLM Serial #</u>	<u>Claim Name</u>	<u>Original Recording</u>		<u>Amended Recording</u>		<u>Location</u>
		<u>Recording #</u>	<u>Page #</u>	<u>Recording #</u>	<u>Page #</u>	
AMC 360955	DS 9	2004-006659	7			SEC31-T04S-R16E
AMC 360956	DS 10	2004-006660				SEC31-T04S-R16E
AMC 360957	DS 11	2004-006661				SEC31-T04S-R16E
AMC 360958	DS 12	2004-006662				SEC31-T04S-R16E
AMC 360959	DS 13	2004-006663				SEC31-T04S-R16E
AMC 360960	DS 14	2004-006664				SEC31-T04S-R16E
AMC 360961	DS 15	2004-006665				SEC31-T04S-R16E
AMC 360962	DS 16	2004-006666				SEC31-T04S-R16E
AMC 360963	DS 17	2004-006667				SEC31-T04S-R16E
AMC 360964	DS 18	2004-006668				SEC31-T04S-R16E
AMC 360965	DS 19	2004-006669				SEC31-T04S-R16E
AMC 360966	DS 20	2004-006670				SEC31-T04S-R16E
AMC 360967	DS 21	2004-006671				SEC31-T04S-R16E
AMC 360968	DS 22	2004-006672				SEC31-T04S-R16E
AMC 360969	DS 23	2004-006673				SEC25-T04S-R15E
AMC 360970	DS 24	2004-006674				SEC25-T04S-R15E
AMC 360971	DS 25	2004-006675				SEC25-T04S-R15E
AMC 360972	DS 26	2004-006676				SEC25-T04S-R15E
AMC 360973	DS 27	2004-006677				SEC25-T04S-R15E
AMC 360974	DS 28	2004-006678				SEC25-T04S-R15E
AMC 360975	DS 29	2004-006679				SEC25-T04S-R15E
AMC 360976	DS 30	2004-006680				SEC25-T04S-R15E
AMC 360977	DS 31	2004-006681				SEC25-T04S-R15E
AMC 360978	DS 32	2004-006682				SEC25-T04S-R15E
AMC 360979	DS 33	2004-006683				SEC25-T04S-R15E
AMC 360980	DS 34	2004-006684				SEC25-T04S-R15E
AMC 360981	DS 35	2004-006685				SEC25-T04S-R15E
AMC 360982	DS 36	2004-006686				SEC26-T04S-R15E
AMC 360983	DS 37	2004-006687				SEC25-T04S-R15E
AMC 360984	DS 38	2004-006688				SEC25-T04S-R15E
AMC 360985	DS 39	2004-006689				SEC25-T04S-R15E
AMC 360986	DS 40	2004-006690				SEC25-T04S-R15E
AMC 361192	NCC 31	2004-007590				SEC14-T04S-R15E
AMC 361193	NCC 32	2004-007591				SEC14-T04S-R15E
AMC 361194	NCC 33	2004-007592				SEC14-T04S-R15E
AMC 361195	NCC 34	2004-007593				SEC14-T04S-R15E
AMC 361196	NCC 35	2004-007594				SEC14-T04S-R15E
AMC 361197	NCC 36	2004-007595				SEC14-T04S-R15E

Date: 6/8/2016

PHOENIX, ARIZONA

Page 2

2016 AUG - 5 P 1: 02

RECEIVED
BLM AZ STATE OFFICE

EXHIBIT A

County: Gila

State: AZ

BLM Serial #	Claim Name	Original Recording		Amended Recording		Location
		Recording #	Page #	Recording #	Page #	
AMC 361198	NCC 37	2004-007596	7			SEC14-T04S-R15E
AMC 361199	NCC 38	2004-007597				SEC14-T04S-R15E
AMC 361200	NCC 39	2004-007598				SEC14-T04S-R15E
AMC 361201	NCC 40	2004-007599				SEC14-T04S-R15E
AMC 361202	NCC 41	2004-007600				SEC14-T04S-R15E
AMC 361203	NCC 42	2004-007601				SEC14-T04S-R15E
AMC 361204	NCC 43	2004-007602				SEC14-T04S-R15E
AMC 361205	NCC 44	2004-007603				SEC14-T04S-R15E
AMC 361206	NCC 45	2004-007604				SEC14-T04S-R15E
AMC 361207	NCC 46	2004-007605				SEC13-T04S-R15E
AMC 361208	NCC 47	2004-007606				SEC13-T04S-R15E
AMC 361209	NCC 48	2004-007607				SEC13-T04S-R15E
AMC 361210	NCC 49	2004-007608				SEC13-T04S-R15E
AMC 361211	NCC 50	2004-007609				SEC13-T04S-R15E
AMC 361212	NCC 51	2004-007610				SEC13-T04S-R15E
AMC 361213	NCC 52	2004-007611				SEC13-T04S-R15E
AMC 361214	NCC 53	2004-007612				SEC13-T04S-R15E
AMC 361215	NCC 54	2004-007613				SEC13-T04S-R15E
AMC 361216	NCC 55	2004-007614				SEC13-T04S-R15E
AMC 361217	NCC 56	2004-007615				SEC13-T04S-R15E
AMC 361218	NCC 57	2004-007616				SEC13-T04S-R15E
AMC 361219	NCC 58	2004-007617				SEC13-T04S-R15E
AMC 361220	NCC 59	2004-007618				SEC13-T04S-R15E
AMC 361221	NCC 60	2004-007619				SEC13-T04S-R15E
AMC 361222	NCC 61	2004-007620				SEC13-T04S-R15E
AMC 361223	NCC 62	2004-007621				SEC13-T04S-R15E
AMC 361224	NCC 63	2004-007622				SEC13-T04S-R15E
AMC 361225	NCC 64	2004-007623				SEC13-T04S-R15E
AMC 361226	NCC 65	2004-007624				SEC13-T04S-R15E
AMC 361227	NCC 66	2004-007625				SEC13-T04S-R15E
AMC 361228	NCC 67	2004-007626				SEC13-T04S-R15E
No. Of Claims	107					

Date: 6/8/2016

PHOENIX, ARIZONA

2016 AUG -5 P 1:02

Page 3

NO. OF CLAIMS 107
AMOUNT \$16,585
RECEIPT NO. 3622220
INIT. RG

RECEIVED
BLM AZ STATE OFFICE

** BLM-ASO**

United States Department of the Interior
Bureau of Land Management
 DIV OF LANDS, MINRLS & ENERGY
 ONE N CENTRAL AVE
 PHOENIX, AZ 85004 -4427
 Phone: 602-417-9200

Receipt

No: 3622220

Transaction #: 3725941	
Date of Transaction: 08/05/2016	
CUSTOMER:	
FREEPORT MCMORAN CORP 333 N CENTRAL AVE PHOENIX, AZ 85004 US	

LINE #	QTY	DESCRIPTION	REMARKS	UNIT PRICE	TOTAL
1	1.00	LOCATABLE MINERALS / MINING CLAIMS- NOT NEW-UNADJUD, ONE AUTH NO. ONLY / MINING CLAIM MONEY RECEIVED CASES: AMC360917/\$16585.00	2017 MAINT (107)	- n/a -	16585.00
TOTAL:					\$16,585.00

PAYMENT INFORMATION			
1	AMOUNT:	16585.00	POSTMARKED: N/A
	TYPE:	CHECK	RECEIVED: 08/05/2016
	CHECK NO:	0000862795	
	NAME:	FREEPORT MCMORAN CORP 333 N CENTRAL AVE PHOENIX AZ 85004 US	

REMARKS

This receipt was generated by the automated BLM Collections and Billing System and is a paper representation of a portion of the official electronic record contained therein.

361192

MAINTENANCE FEE PAYMENT

Claimant Name: Magma Chem Exploration
Address: PO Box 950
City: Sonita State: AZ Zip: 85637
Telephone: 520-668-4890
E-mail address: mcheme@aol.com
Signature: [Handwritten Signature]

BLM
Date
Stamp
RECEIVED
BLM ARIZONA OFFICE
2015 SEP - 1 P 1:04
PHOENIX, ARIZONA

Check here if this is a change of address.

LINE NO.	AMC NUMBER	CLAIM/SITE NAME	COUNTY RECORDER DATA (If available)	TWP	RNG	SEC
1						
2						
3		see attached				
4		35 claims @	\$155 ea			
5		= \$5425.00				
6						
7						
8						
9						
10						

List additional claims on Form MCF114.

Bureau of Land Management
Arizona State Office
www.blm.gov/az/

No. of Claims*: 35 x \$155 = \$5425.00
Check No: 3518 Init. [Signature]
Receipt No.: 354662
For BLM Use Only

* \$155 per lode mining claim, mill site, or tunnel site; and \$155 for each 20 acres or portion thereof for each placer mining claim.

Form: MCF112
Revised July 2014

This form is available from the **Arizona Geological Survey** and may be reproduced.

INTERESTED
SEP 04 2015
BY: RAM

#	Name	Serial Number	Recording District	Township	Location Date
1.	TROY-1	AMC 361229	Gila, AZ	SW¼ Sec. 24, T3SR14E, Gila and Salt River Meridian	2/25/2004
2.	TROY-2	AMC 361230	Gila, AZ	SW¼ Sec. 24, T3SR14E, SE¼ Sec. 24, T3SR14E, Gila and Salt River Meridian	2/25/2004
3.	TROY-3	AMC 361231	Gila, AZ	SW¼ Sec. 24, T3SR14E, Gila and Salt River Meridian	2/25/2004
4.	TROY-4	AMC 361232	Gila, AZ	SW¼ Sec. 24, T3SR14E, SE¼ Sec. 24, T3SR14E, Gila and Salt River Meridian	2/25/2004
5.	TROY-5	AMC 361233	Gila, AZ	SW¼ Sec. 24, T3SR14E, NW¼ Sec. 25, T3SR14E, Gila and Salt River Meridian	2/25/2004
6.	TROY-6	AMC 361234	Gila, AZ	SW¼ Sec. 24, T3SR14E, SE¼ Sec. 24, T3SR14E, NW¼ Sec. 25, T3SR14E, NE¼ Sec. 25, T3SR14E, Gila and Salt River Meridian	2/25/2004
7.	TROY-7	AMC 361235	Gila, AZ	NW¼ Sec. 25, T3SR14E, Gila and Salt River Meridian	2/25/2004
8.	TROY-8	AMC 361236	Gila, AZ	NW¼ Sec. 25, T3SR14E, NE¼ Sec. 25, T3SR14E, Gila and Salt River Meridian	2/25/2004
9.	TROY-23	AMC 361251	Gila, AZ Pinal, AZ	SW¼ Sec. 23, T3SR14E, SE¼ Sec. 23, T3SR14E, NW¼ Sec. 26, T3SR14E, NE¼ Sec. 26, T3SR14E, Gila and Salt River Meridian	2/22/2004
10.	TROY-24	AMC 361252	Gila, AZ Pinal, AZ	SE¼ Sec. 23, T3SR14E, NE¼ Sec. 26, T3SR14E, Gila and Salt River Meridian	2/25/2004
11.	TROY-25	AMC 361253	Pinal, AZ	NW¼ Sec. 26, T3SR14E, NE¼ Sec. 26, T3SR14E, Gila and Salt River Meridian	2/22/2004
12.	TROY-26	AMC 361254	Gila, AZ Pinal, AZ	NE¼ Sec. 26, T3SR14E, Gila and Salt River Meridian	2/22/2004
13.	TROY-31	AMC 361259	Pinal, AZ	SW¼ Sec. 26, T3SR14E, SE¼ Sec. 26, T3SR14E, NW¼ Sec. 26, T3SR14E, NE¼ Sec. 26, T3SR14E, Gila and Salt River Meridian	2/22/2004
14.	TROY-51	AMC 361279	Pinal, AZ	SE¼ Sec. 22, T3SR14E, SW¼ Sec. 23, T3SR14E, NE¼ Sec. 27, T3SR14E, NW¼ Sec. 26, T3SR14E, Gila and Salt River Meridian	2/20/2004

2015 SEP - 1 P 1:05
 RECEIVED
 PINAL COUNTY OFFICE
 PINAL, ARIZONA

#	Name	Serial Number	Recording District	Township	Location Date
15.	TROY- 52	AMC 361280	Pinal, AZ	SW¼ Sec. 23, T3SR14E, NW¼ Sec. 26, T3SR14E, Gila and Salt River Meridian	2/20/2004
16.	TROY- 53	AMC 361281	Pinal, AZ	NW¼ Sec. 26, T3SR14E, NE¼ Sec. 27, T3SR14E, Gila and Salt River Meridian	2/20/2004
17.	TROY- 54	AMC 361282	Pinal, AZ	NW¼ Sec. 26, T3SR14E, Gila and Salt River Meridian	2/20/2004
18.	TROY- 92	AMC 361320	Pinal, AZ	SE¼ Sec. 22, T3SR14E, Gila and Salt River Meridian	2/24/2004
19.	TROY- 93	AMC 361321	Pinal, AZ	SE¼ Sec. 22, T3SR14E, SW¼ Sec. 23, T3SR14E, Gila and Salt River Meridian	2/24/2004
20.	TROY- 94	AMC 361322	Pinal, AZ	SE¼ Sec. 22, T3SR14E, Gila and Salt River Meridian	2/23/2004
21.	TROY- 95	AMC 361323	Pinal, AZ	SE¼ Sec. 22, T3SR14E, SW¼ Sec. 23, T3SR14E, Gila and Salt River Meridian	2/23/2004
22.	TROY- 96	AMC 361324	Pinal, AZ	SE¼ Sec. 22, T3SR14E, SW¼ Sec. 23, T3SR14E, Gila and Salt River Meridian	2/24/2004
23.	TROY- 97	AMC 361325	Pinal, AZ	SE¼ Sec. 22, T3SR14E, SW¼ Sec. 22, T3SR14E, Gila and Salt River Meridian	2/24/2004
24.	TROY- 100	AMC 361328	Pinal, AZ	NW¼ Sec. 22, T3SR14E, NE¼ Sec. 22, T3SR14E, SW¼ Sec. 22, T3SR14E, SE¼ Sec. 22, T3SR14E, Gila and Salt River Meridian	2/24/2004
25.	TROY- 102	AMC 361330	Pinal, AZ	SW¼ Sec. 22, T3SR14E, SE¼ Sec. 22, T3SR14E, Gila and Salt River Meridian	2/24/2004
26.	TROY- 104	AMC 361332	Pinal, AZ	SW¼ Sec. 22, T3SR14E, SE¼ Sec. 22, T3SR14E, Gila and Salt River Meridian	2/24/2004
27.	TROY- 111	AMC 361339	Pinal, AZ	NW¼ Sec. 27, T3SR14E, Gila and Salt River Meridian	2/24/2004
28.	TROY- 112	AMC 361340	Pinal, AZ	NW¼ Sec. 27, T3SR14E, NE¼ Sec. 27, T3SR14E, Gila and Salt River Meridian	2/24/2004
29.	TROY- 113	AMC 361341	Pinal, AZ	NW¼ Sec. 27, T3SR14E, SW¼ Sec. 27, T3SR14E, Gila and Salt River Meridian	2/24/2004

PHOTO X, ARIZONA

2015 SEP - 1 P 1:05

RECEIVED OFFICE

#	Name	Serial Number	Recording District	Township	Location Date
30.	TROY- 114	AMC 361342 7	Pinal, AZ	NW¼ Sec. 27, T3SR14E, NE¼ Sec. 27, T3SR14E, SW¼ Sec. 27, T3SR14E, SE¼ Sec. 27, T3SR14E, Gila and Salt River Meridian	2/24/2004
31.	TROY- 115	AMC 361343	Pinal, AZ	SW¼ Sec. 27, T3SR14E, Gila and Salt River Meridian	2/24/2004
32.	TROY- 116	AMC 361344	Pinal, AZ	SW¼ Sec. 27, T3SR14E, SE¼ Sec. 27, T3SR14E, Gila and Salt River Meridian	2/24/2004
33.	TROY- 117	AMC 361345	Pinal, AZ	SW¼ Sec. 27, T3SR14E, Gila and Salt River Meridian	2/24/2004
34.	TROY- 118	AMC 361346	Pinal, AZ	SW¼ Sec. 27, T3SR14E, SE¼ Sec. 27, T3SR14E, Gila and Salt River Meridian	2/24/2004
35.	TROY- 119	AMC 361347 J	Pinal, AZ	SW¼ Sec. 27, T3SR14E, Gila and Salt River Meridian	2/27/2004

PHOENIX, ARIZONA

2015 SEP - 1 P 1:05

RECEIVED
PLM AGENCY OFFICE

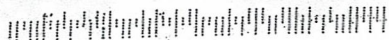
FIRST CLASS

FIRST CLASS

FIRST CLASS

FIRST CLASS

FIRST CLASS



1000



85004

U.S. POSTAGE
PAID
SONOITA, AZ
85637
AUG 25, 15
AMOUNT
\$1.20
R2304W119414-05



Mr Stanley B Keith
PO Box 950
Sonoita, AZ 85637

RECEIVED
BLM STATE OFFICE
2015 SEP -1 P 1:04
PHOENIX, ARIZONA

First Class Mail
First Class Mail

Bureau of Land Management
AZ State Office
One North Central Ave, Ste 800
Phoenix, AZ 85004-4427

FIRST CLASS

FIRST CLASS

FIRST CLASS

FIRST CLASS

FIRST CLASS

FIRST CLASS

FIRST CLASS

FIRST CLASS

FIRST CLASS

FIRST CLASS

FIRST CLASS

FIRST CLASS

United States Department of the Interior
Bureau of Land Management
 LANDS/RECREATION & PLANNING
 ONE N CENTRAL AVE
 PHOENIX, AZ 85004 -2203
 Phone: 602-417-9200

Receipt

No: 3384662

Transaction #: 3482997	
Date of Transaction: 09/02/2015	
CUSTOMER:	
MAGMACHEM EXPLORATION INC PO BOX 950 SONOITA, AZ 85637-0950 US	

LINE #	QTY	DESCRIPTION	REMARKS	UNIT PRICE	TOTAL
1	1.00	LOCATABLE MINERALS / MINING CLAIMS-NOT NEW-UNADJUD, ONE AUTH NO. ONLY / MINING CLAIM MONEY RECEIVED CASES: AMC361229/\$5425.00	MAINT FEE PYMNT - 35 2016	- n/a -	5425.00
TOTAL:					\$5,425.00

PAYMENT INFORMATION			
1	AMOUNT:	5425.00	POSTMARKED: 08/25/2015
	TYPE:	CHECK	RECEIVED: 09/01/2015
	CHECK NO:	3518	
	NAME:	MAGMACHEM EXPLORATION INC PO BOX 950 SONOITA AZ 85637-0950 US	

REMARKS

This receipt was generated by the automated BLM Collections and Billing System and is a paper representation of a portion of the official electronic record contained therein.

ENTERED
 SEP 04 2015
 BY: *Rian*

360917
361192

July 16, 2015

After recording, return to:
Freeport-McMoRan Inc.
Attn: C. Loder
333 North Central Avenue
Phoenix, AZ 85004

Bureau of Land Management
Department of the Interior
One N. Central Avenue
Phoenix, AZ 85004

2015


NOTICE OF INTENT TO HOLD MINING CLAIMS AND PAYMENT OF BLM MAINTENANCE FEE

NO. OF CLAIMS 107
AMOUNT 6585.00
RECEIPT NO. _____
INIT. ELG
BLM-ASO

Re: Payment of Annual Claim Maintenance Fee

Dear Sir or Madam:

This will serve as notice that Freeport-McMoRan Exploration Corporation, whose address for purpose of this filing is Land and Water Department, 333 North Central Ave., Phoenix, Arizona 85004, intends to hold the mining claims and/or mill sites described on Exhibit A attached hereto for the assessment year ending at 12 o'clock, noon, on September 1, 2016 by payment of the annual maintenance fee of \$155 per claim or site. Payment of such amount is made herewith for such assessment year for each of the claims and sites, the name, and BLM serial number with the book and page or index number of recording of the location notice in the official records of Gila County, Arizona, of which, is set forth on Exhibit A attached hereto and by this reference incorporated herein.




Carolyn Loder for
Freeport-McMoRan Exploration Corporation

State of Arizona)
) ss.
County of Maricopa)

RECEIVED
IN AZ STATE OFFICE
2015 JUL 22 A 11:23
PHOENIX, ARIZONA

The foregoing instrument was acknowledged before me on July 16th, 2015, by Carolyn Loder, on behalf of Freeport-McMoRan Exploration Corporation.
(Seal)


STEPHANIE D. TURTON
Notary Public - State of Arizona
MARICOPA COUNTY
My Commission Expires Nov. 18, 2015


Notary Public
My commission expires: 11-18-2015

JUL 23 2015
BY: RAM

EXHIBIT A

County: Gila

State: AZ

<u>BLM Serial #</u>	<u>Claim Name</u>	<u>Original Recording</u>		<u>Amended Recording</u>		<u>Location</u>
		<u>Recording #</u>	<u>Page #</u>	<u>Recording #</u>	<u>Page #</u>	
AMC 360917	NCC 1	2004-006691				SEC13-T04S-R15E
AMC 360918	NCC 2	2004-006692				SEC13-T04S-R15E
AMC 360919	NCC 3	2004-006693				SEC13-T04S-R15E
AMC 360920	NCC 4	2004-006694				SEC13-T04S-R15E
AMC 360921	NCC 5	2004-006695				SEC24-T04S-R15E
AMC 360922	NCC 6	2004-006696				SEC24-T04S-R15E
AMC 360923	NCC 7	2004-006697				SEC24-T04S-R15E
AMC 360924	NCC 8	2004-006698				SEC24-T04S-R15E
AMC 360925	NCC 9	2004-006699				SEC24-T04S-R15E
AMC 360926	NCC 10	2004-006700				SEC24-T04S-R15E
AMC 360927	NCC 11	2004-006701				SEC24-T04S-R15E
AMC 360928	NCC 12	2004-006702				SEC24-T04S-R15E
AMC 360929	NCC 13	2004-006703				SEC24-T04S-R15E
AMC 360930	NCC 14	2004-006704				SEC24-T04S-R15E
AMC 360931	NCC 15	2004-006705				SEC13-T04S-R15E
AMC 360932	NCC 16	2004-006706				SEC13-T04S-R15E
AMC 360933	NCC 17	2004-006707				SEC13-T04S-R15E
AMC 360934	NCC 18	2004-006708				SEC13-T04S-R15E
AMC 360935	NCC 19	2004-006709				SEC24-T04S-R15E
AMC 360936	NCC 20	2004-006710				SEC24-T04S-R15E
AMC 360937	NCC 21	2004-006711				SEC24-T04S-R15E
AMC 360938	NCC 22	2004-006712				SEC24-T04S-R15E
AMC 360939	NCC 23	2004-006713				SEC24-T04S-R15E
AMC 360940	NCC 24	2004-006714				SEC24-T04S-R15E
AMC 360941	NCC 25	2004-006715				SEC24-T04S-R15E
AMC 360942	NCC 26	2004-006716				SEC24-T04S-R15E
AMC 360943	NCC 27	2004-006717				SEC24-T04S-R15E
AMC 360944	NCC 28	2004-006718				SEC24-T04S-R15E
AMC 360945	NCC 29	2004-006719				SEC24-T04S-R15E
AMC 360946	NCC 30	2004-006720				SEC24-T04S-R15E
AMC 360947	DS 1	2004-006651				SEC31-T04S-R16E
AMC 360948	DS 2	2004-006652				SEC31-T04S-R16E
AMC 360949	DS 3	2004-006653				SEC31-T04S-R16E
AMC 360950	DS 4	2004-006654				SEC31-T04S-R16E
AMC 360951	DS 5	2004-006655				SEC31-T04S-R16E
AMC 360952	DS 6	2004-006656				SEC31-T04S-R16E
AMC 360953	DS 7	2004-006657				SEC31-T04S-R16E
AMC 360954	DS 8	2004-006658				SEC31-T04S-R16E

Date: 3/17/2015

Page 1

RECEIVED
 PHOENIX, ARIZONA
 JUL 22 11:23 AM '15
 AZ STATE OFFICE

EXHIBIT A

County: Gila

State: AZ

BLM Serial #	Claim Name	Original Recording		Amended Recording		Location
		Recording #	Page #	Recording #	Page #	
AMC 360955	DS 9	2004-006659				SEC31-T04S-R16E
AMC 360956	DS 10	2004-006660				SEC31-T04S-R16E
AMC 360957	DS 11	2004-006661				SEC31-T04S-R16E
AMC 360958	DS 12	2004-006662				SEC31-T04S-R16E
AMC 360959	DS 13	2004-006663				SEC31-T04S-R16E
AMC 360960	DS 14	2004-006664				SEC31-T04S-R16E
AMC 360961	DS 15	2004-006665				SEC31-T04S-R16E
AMC 360962	DS 16	2004-006666				SEC31-T04S-R16E
AMC 360963	DS 17	2004-006667				SEC31-T04S-R16E
AMC 360964	DS 18	2004-006668				SEC31-T04S-R16E
AMC 360965	DS 19	2004-006669				SEC31-T04S-R16E
AMC 360966	DS 20	2004-006670				SEC31-T04S-R16E
AMC 360967	DS 21	2004-006671				SEC31-T04S-R16E
AMC 360968	DS 22	2004-006672				SEC31-T04S-R16E
AMC 360969	DS 23	2004-006673				SEC25-T04S-R15E
AMC 360970	DS 24	2004-006674				SEC25-T04S-R15E
AMC 360971	DS 25	2004-006675				SEC25-T04S-R15E
AMC 360972	DS 26	2004-006676				SEC25-T04S-R15E
AMC 360973	DS 27	2004-006677				SEC25-T04S-R15E
AMC 360974	DS 28	2004-006678				SEC25-T04S-R15E
AMC 360975	DS 29	2004-006679				SEC25-T04S-R15E
AMC 360976	DS 30	2004-006680				SEC25-T04S-R15E
AMC 360977	DS 31	2004-006681				SEC25-T04S-R15E
AMC 360978	DS 32	2004-006682				SEC25-T04S-R15E
AMC 360979	DS 33	2004-006683				SEC25-T04S-R15E
AMC 360980	DS 34	2004-006684				SEC25-T04S-R15E
AMC 360981	DS 35	2004-006685				SEC25-T04S-R15E
AMC 360982	DS 36	2004-006686				SEC26-T04S-R15E
AMC 360983	DS 37	2004-006687				SEC25-T04S-R15E
AMC 360984	DS 38	2004-006688				SEC25-T04S-R15E
AMC 360985	DS 39	2004-006689				SEC25-T04S-R15E
AMC 360986	DS 40	2004-006690				SEC25-T04S-R15E
AMC 361192	NCC 31	2004-007590				SEC14-T04S-R15E
AMC 361193	NCC 32	2004-007591				SEC14-T04S-R15E
AMC 361194	NCC 33	2004-007592				SEC14-T04S-R15E
AMC 361195	NCC 34	2004-007593				SEC14-T04S-R15E
AMC 361196	NCC 35	2004-007594				SEC14-T04S-R15E
AMC 361197	NCC 36	2004-007595				SEC14-T04S-R15E

Date: 3/17/2015

Page 2

RECEIVED
BLM AZ STATE OFFICE
2015 JUL 22 A 11:23
PHOENIX, ARIZONA

EXHIBIT A

County: Gila

State: AZ

<u>BLM Serial #</u>	<u>Claim Name</u>	<u>Original Recording</u>		<u>Amended Recording</u>		<u>Location</u>
		<u>Recording #</u>	<u>Page #</u>	<u>Recording #</u>	<u>Page #</u>	
AMC 361198	NCC 37	2004-007596				SEC14-T04S-R15E
AMC 361199	NCC 38	2004-007597				SEC14-T04S-R15E
AMC 361200	NCC 39	2004-007598				SEC14-T04S-R15E
AMC 361201	NCC 40	2004-007599				SEC14-T04S-R15E
AMC 361202	NCC 41	2004-007600				SEC14-T04S-R15E
AMC 361203	NCC 42	2004-007601				SEC14-T04S-R15E
AMC 361204	NCC 43	2004-007602				SEC14-T04S-R15E
AMC 361205	NCC 44	2004-007603				SEC14-T04S-R15E
AMC 361206	NCC 45	2004-007604				SEC14-T04S-R15E
AMC 361207	NCC 46	2004-007605				SEC13-T04S-R15E
AMC 361208	NCC 47	2004-007606				SEC13-T04S-R15E
AMC 361209	NCC 48	2004-007607				SEC13-T04S-R15E
AMC 361210	NCC 49	2004-007608				SEC13-T04S-R15E
AMC 361211	NCC 50	2004-007609				SEC13-T04S-R15E
AMC 361212	NCC 51	2004-007610				SEC13-T04S-R15E
AMC 361213	NCC 52	2004-007611				SEC13-T04S-R15E
AMC 361214	NCC 53	2004-007612				SEC13-T04S-R15E
AMC 361215	NCC 54	2004-007613				SEC13-T04S-R15E
AMC 361216	NCC 55	2004-007614				SEC13-T04S-R15E
AMC 361217	NCC 56	2004-007615				SEC13-T04S-R15E
AMC 361218	NCC 57	2004-007616				SEC13-T04S-R15E
AMC 361219	NCC 58	2004-007617				SEC13-T04S-R15E
AMC 361220	NCC 59	2004-007618				SEC13-T04S-R15E
AMC 361221	NCC 60	2004-007619				SEC13-T04S-R15E
AMC 361222	NCC 61	2004-007620				SEC13-T04S-R15E
AMC 361223	NCC 62	2004-007621				SEC13-T04S-R15E
AMC 361224	NCC 63	2004-007622				SEC13-T04S-R15E
AMC 361225	NCC 64	2004-007623				SEC13-T04S-R15E
AMC 361226	NCC 65	2004-007624				SEC13-T04S-R15E
AMC 361227	NCC 66	2004-007625				SEC13-T04S-R15E
AMC 361228	NCC 67	2004-007626				SEC13-T04S-R15E
No. Of Claims	107					

PHOENIX, ARIZONA

2015 JUL 22 A 11: 23

Date: 3/17/2015

Page 3

RECEIVED
BLM AZ STATE OFFICE

United States Department of the Interior
Bureau of Land Management
 LANDS/RECREATION & PLANNING
 ONE N CENTRAL AVE
 PHOENIX, AZ 85004 -2203
 Phone: 602-417-9200

Receipt

No: 3348171

Transaction #: 3445982	
Date of Transaction: 07/22/2015	
CUSTOMER:	
FREEPORT-MCMORAN INC 333 N CENTRAL AVE PHOENIX, AZ 85004-2121 US	

LINE #	QTY	DESCRIPTION	REMARKS	UNIT PRICE	TOTAL
1	1.00	LOCATABLE MINERALS / MINING CLAIMS- NOT NEW-UNADJUD, ONE AUTH NO. ONLY / MINING CLAIM MONEY RECEIVED CASES: AMC360917/\$16585.00	2016 MAINT (107)	- n/a -	16585.00
TOTAL:					\$16,585.00

PAYMENT INFORMATION			
1	AMOUNT:	16585.00	POSTMARKED: N/A
	TYPE:	CHECK	RECEIVED: 07/22/2015
	CHECK NO:	0000842816	
	NAME:	FREEPORT-MCMORAN INC 333 N CENTRAL AVE PHOENIX AZ 85004-2121 US	

REMARKS

This receipt was generated by the automated BLM Collections and Billing System and is a paper representation of a portion of the official electronic record contained therein.

ENTERED
 JUL 23 2015
 BY: *R Am*

361192

MAINTENANCE FEE PAYMENT

Claimant Name: Magma Chem Exploration
Address: PO Box 950
City: Sonoita State: AZ Zip: 85637
Telephone: 520-455-4698
E-mail address: mchem@xol.com
Signature: [Handwritten Signature]

Check here if this is a change of address.

BLM
Date
Stamp
RECEIVED
BLM AZ STATE OFFICE
PHOENIX, ARIZONA
2014 AUG 20 P 2:17

LINE NO.	AMC NUMBER	CLAIM/SITE NAME	COUNTY RECORDER DATA (If available)	TWP	RNG	SEC
1						
2						
3						
4						
5						
6						
7						
8						
9						
10						

See attached
77 claims @ \$155.00 ea
= \$11,935.00

List additional claims on Form MCF114.

Bureau of Land Management
Arizona State Office
www.blm.gov/az/

No. of Claims: 77 x \$140 = \$11,935.00
Check No: 3331 Init. [Signature]
Receipt No.: 3107991
For BLM Use Only

Form: MCF112
Revised July 2009

This form is available from the Arizona Department of Mines and Mineral Resources and may be reproduced.

ENTERED
AUG 26 2014
BY: RE

#	Name	Serial mber	Recording District	Township	Location Date
1.	TROY- 1	AMC 361229	Gila, AZ	SW¼ Sec. 24, T3SR14E, Gila and Salt River Meridian	2/25/2004
2.	TROY- 2	AMC 361230	Gila, AZ	SW¼ Sec. 24, T3SR14E, SE¼ Sec. 24, T3SR14E, Gila and Salt River Meridian	2/25/2004
3.	TROY- 3	AMC 361231	Gila, AZ	SW¼ Sec. 24, T3SR14E, Gila and Salt River Meridian	2/25/2004
4.	TROY- 4	AMC 361232	Gila, AZ	SW¼ Sec. 24, T3SR14E, SE¼ Sec. 24, T3SR14E, Gila and Salt River Meridian	2/25/2004
5.	TROY- 5	AMC 361233	Gila, AZ	SW¼ Sec. 24, T3SR14E, NW¼ Sec. 25, T3SR14E, Gila and Salt River Meridian	2/25/2004
6.	TROY- 6	AMC 361234	Gila, AZ	SW¼ Sec. 24, T3SR14E, SE¼ Sec. 24, T3SR14E, NW¼ Sec. 25, T3SR14E, NE¼ Sec. 25, T3SR14E, Gila and Salt River Meridian	2/25/2004
7.	TROY- 7	AMC 361235	Gila, AZ	NW¼ Sec. 25, T3SR14E, Gila and Salt River Meridian	2/25/2004
8.	TROY- 8	AMC 361236	Gila, AZ	NW¼ Sec. 25, T3SR14E, NE¼ Sec. 25, T3SR14E, Gila and Salt River Meridian	2/25/2004
9.	TROY- 9	AMC 361237	Gila, AZ	NW¼ Sec. 25, T3SR14E, Gila and Salt River Meridian	2/25/2004
10.	TROY- 10	AMC 361238	Gila, AZ	NW¼ Sec. 25, T3SR14E, NE¼ Sec. 25, T3SR14E, Gila and Salt River Meridian	2/25/2004
11.	TROY- 11	AMC 361239	Gila, AZ	NW¼ Sec. 25, T3SR14E, Gila and Salt River Meridian	2/25/2004
12.	TROY- 12	AMC 361240	Gila, AZ	NW¼ Sec. 25, T3SR14E, NE¼ Sec. 25, T3SR14E, Gila and Salt River Meridian	2/25/2004
13.	TROY- 13	AMC 361241	Gila, AZ	NW¼ Sec. 25, T3SR14E, SW¼ Sec. 25, T3SR14E, Gila and Salt River Meridian	2/25/2004
14.	TROY- 14	AMC 361242	Gila, AZ	NW¼ Sec. 25, T3SR14E, NE¼ Sec. 25, T3SR14E, SW¼ Sec. 25, T3SR14E, SE¼ Sec. 25, T3SR14E, Gila and Salt River Meridian	2/25/2004
15.	TROY- 15	AMC 361243	Gila, AZ Pinal, AZ	SW¼ Sec. 25, T3SR14E, Gila and Salt River Meridian	2/25/2004
16.	TROY- 23	AMC 361251	Gila, AZ Pinal, AZ	SW¼ Sec. 23, T3SR14E, SE¼ Sec. 23, T3SR14E, NW¼ Sec. 26, T3SR14E, NE¼ Sec. 26, T3SR14E, Gila and Salt River Meridian	2/22/2004

PHOENIX, ARIZONA
 RECEIVED
 INFORMATION OFFICE
 2014 AUG 20 2:18 PM

#	Name	Serial Number	Recording District	Township	Location Date
17.	TROY- 24	AMC 361252	Gila, AZ Pinal, AZ	SE¼ Sec. 23, T3SR14E, NE¼ Sec. 26, T3SR14E, Gila and Salt River Meridian	2/25/2004
18.	TROY-25	AMC 361253	Pinal, AZ	NW¼ Sec. 26, T3SR14E, NE¼ Sec. 26, T3SR14E, Gila and Salt River Meridian	2/22/2004
19.	TROY- 26	AMC 361254	Gila, AZ Pinal, AZ	NE¼ Sec. 26, T3SR14E, Gila and Salt River Meridian	2/22/2004
20.	TROY- 27	AMC 361255	Pinal, AZ	NW¼ Sec. 26, T3SR14E, NE¼ Sec. 26, T3SR14E, Gila and Salt River Meridian	2/22/2004
21.	TROY- 28	AMC 361256	Gila, AZ Pinal, AZ	NE¼ Sec. 26, T3SR14E, Gila and Salt River Meridian	2/22/2004
22.	TROY- 29	AMC 361257	Pinal, AZ	NW¼ Sec. 26, T3SR14E, NE¼ Sec. 26, T3SR14E, Gila and Salt River Meridian	2/22/2004
23.	TROY- 30	AMC 361258	Gila, AZ Pinal, AZ	NE¼ Sec. 26, T3SR14E, Gila and Salt River Meridian	2/22/2004
24.	TROY- 31	AMC 361259	Pinal, AZ	SW¼ Sec. 26, T3SR14E, SE¼ Sec. 26, T3SR14E, NW¼ Sec. 26, T3SR14E, NE¼ Sec. 26, T3SR14E, Gila and Salt River Meridian	2/22/2004
25.	TROY- 32	AMC 361260	Gila, AZ Pinal, AZ	NE¼ Sec. 32, T3SR14E, SE¼ Sec. 32, T3SR14E, Gila and Salt River Meridian	2/22/2004
26.	TROY- 33	AMC 361261	Pinal, AZ	SW¼ Sec. 26, T3SR14E, SE¼ Sec. 26, T3SR14E, Gila and Salt River Meridian	2/22/2004
27.	TROY- 34	AMC 361262	Gila, AZ Pinal, AZ	SE¼ Sec. 26, T3SR14E, Gila and Salt River Meridian	2/22/2004
28.	TROY- 51	AMC 361279	Pinal, AZ	SE¼ Sec. 22, T3SR14E, SW¼ Sec. 23, T3SR14E, NE¼ Sec. T3SR14E, NW¼ Sec. 26, T3SR14E, Gila and Salt River Meridian	2/20/2004
29.	TROY- 52	AMC 361280	Pinal, AZ	SW¼ Sec. 23, T3SR14E, NW¼ Sec. 26, T3SR14E, Gila and Salt River Meridian	2/20/2004
30.	TROY- 53	AMC 361281	Pinal, AZ	NW¼ Sec. 26, T3SR14E, NE¼ Sec. 27, T3SR14E, Gila and Salt River Meridian	2/20/2004
31.	TROY- 54	AMC 361282	Pinal, AZ	NW¼ Sec. 26, T3SR14E, Gila and Salt River Meridian	2/20/2004
32.	TROY- 55	AMC 361283	Pinal, AZ	NW¼ Sec. 26, T3SR14E, NE¼ Sec. 27, T3SR14E, Gila and Salt River Meridian	2/20/2004
33.	TROY- 56	AMC 361284	Pinal, AZ	NW¼ Sec. 26, T3SR14E, Gila and Salt River Meridian	2/20/2004

PHOENIX, ARIZONA
 RECEIVED
 CLM AESTHETIC
 OFFICE
 2011 AUG 20 P 2:18

#	Name	Serial Number	Recording District	Township	Location Date
34.	TROY- 57	AMC 361285	Pinal, AZ	NW¼ Sec. 26, T3SR14E, NE¼ Sec. 27, T3SR14E, Gila and Salt River Meridian	2/20/2004
35.	TROY- 58	AMC 361286	Pinal, AZ	NW¼ Sec. 26, T3SR14E, Gila and Salt River Meridian	2/20/2004
36.	TROY- 59	AMC 361287	Pinal, AZ	NW¼ Sec. 26, T3SR14E, SW¼ Sec. 26, T3SR14E, NE¼ Sec. 27, T3SR14E, SE¼ Sec. 27, T3SR14E, Gila and Salt River Meridian	2/20/2004
37.	TROY- 60	AMC 361288	Pinal, AZ	NW¼ Sec. 26, T3SR14E, SW¼ Sec. 26, T3SR14E, Gila and Salt River Meridian	2/20/2004
38.	TROY- 61	AMC 361289	Pinal, AZ	SW¼ Sec. 26, T3SR14E, SE¼ Sec. 27, T3SR14E, Gila and Salt River Meridian	2/20/2004
39.	TROY- 62	AMC 361290	Pinal, AZ	SW¼ Sec. 26, T3SR14E, Gila and Salt River Meridian	2/20/2004
40.	TROY- 63	AMC 361291	Pinal, AZ	SW¼ Sec. 26, T3SR14E, SE¼ Sec. 27, T3SR14E, Gila and Salt River Meridian	2/20/2004
41.	TROY- 64	AMC 361292	Pinal, AZ	SW¼ Sec. 26, T3SR14E, Gila and Salt River Meridian	2/20/2004
42.	TROY- 79	AMC 361307	Pinal, AZ	NE¼ Sec. 27, T3SR14E, Gila and Salt River Meridian	2/21/2004
43.	TROY- 80	AMC 361308	Pinal, AZ	NE¼ Sec. 27, T3SR14E, SE¼ Sec. 27, T3SR14E, Gila and Salt River Meridian	2/21/2004
44.	TROY- 81	AMC 361309	Pinal, AZ	SE¼ Sec. 27, T3SR14E, Gila and Salt River Meridian	2/21/2004
45.	TROY- 82	AMC 361310	Pinal, AZ	SE¼ Sec. 27, T3SR14E, Gila and Salt River Meridian	2/21/2004
46.	TROY- 83	AMC 361311	Pinal, AZ	SE¼ Sec. 27, T3SR14E, Gila and Salt River Meridian	2/21/2004
47.	TROY- 90	AMC 361318	Pinal, AZ	NE¼ Sec. 22, T3SR14E, SW¼ Sec. 22, T3SR14E, Gila and Salt River Meridian	2/22/2004
48.	TROY- 91	AMC 361319	Pinal, AZ	NE¼ Sec. 22, T3SR14E, SE¼ Sec. 22, T3SR14E, NW¼ Sec. 23, T3SR14E, SW¼ Sec. 23, T3SR14E, Gila and Salt River Meridian	2/24/2004
49.	TROY- 92	AMC 361320	Pinal, AZ	SE¼ Sec. 22, T3SR14E, Gila and Salt River Meridian	2/24/2004
50.	TROY- 93	AMC 361321	Pinal, AZ	SE¼ Sec. 22, T3SR14E, SW¼ Sec. 23, T3SR14E, Gila and Salt River Meridian	2/24/2004
51.	TROY- 94	AMC 361322	Pinal, AZ	SE¼ Sec. 22, T3SR14E, Gila and Salt River Meridian	2/23/2004

PHOENIX ARIZONA
 2004 AUG 20 P 2:18

RECEIVED
 BUREAU OF RECORDS
 AZ
 OFFICE

#	Name	Serial Number	Recording District	Township	Location Date
52.	TROY- 95	AMC 361323	Pinal, AZ	SE¼ Sec. 22, T3SR14E, SW¼ Sec. 23, T3SR14E, Gila and Salt River Meridian	2/23/2004
53.	TROY- 96	AMC 361324	Pinal, AZ	SE¼ Sec. 22, T3SR14E, SW¼ Sec. 23, T3SR14E, Gila and Salt River Meridian	2/24/2004
54.	TROY- 97	AMC 361325	Pinal, AZ	SE¼ Sec. 22, T3SR14E, SW¼ Sec. 22, T3SR14E, Gila and Salt River Meridian	2/24/2004
55.	TROY- 98	AMC 361326	Pinal, AZ	SE¼ Sec. 22, T3SR14E, Gila and Salt River Meridian	2/24/2004
56.	TROY- 99	AMC 361327	Pinal, AZ	NW¼ Sec. 22, T3SR14E, SW¼ Sec. 22, T3SR14E, Gila and Salt River Meridian	2/24/2004
57.	TROY- 100	AMC 361328	Pinal, AZ	NW¼ Sec. 22, T3SR14E, NE¼ Sec. 22, T3SR14E, SW¼ Sec. 22, T3SR14E, SE¼ Sec. 22, T3SR14E, Gila and Salt River Meridian	2/24/2004
58.	TROY- 101	AMC 361329	Pinal, AZ	SW¼ Sec. 22, T3SR14E, Gila and Salt River Meridian	2/24/2004
59.	TROY- 102	AMC 361330	Pinal, AZ	SW¼ Sec. 22, T3SR14E, SE¼ Sec. 22, T3SR14E, Gila and Salt River Meridian	2/24/2004
60.	TROY- 103	AMC 361331	Pinal, AZ	SW¼ Sec. 22, T3SR14E, Gila and Salt River Meridian	2/24/2004
61.	TROY- 104	AMC 361332	Pinal, AZ	SW¼ Sec. 22, T3SR14E, SE¼ Sec. 22, T3SR14E, Gila and Salt River Meridian	2/24/2004
62.	TROY- 105	AMC 361333	Pinal, AZ	SW¼ Sec. 22, T3SR14E, Gila and Salt River Meridian	2/24/2004
63.	TROY- 106	AMC 361334	Pinal, AZ	SW¼ Sec. 22, T3SR14E, Gila and Salt River Meridian	2/24/2004
64.	TROY- 107	AMC 361335	Pinal, AZ	SW¼ Sec. 22, T3SR14E, NW¼ Sec. 27, T3SR14E, Gila and Salt River Meridian	2/24/2004
65.	TROY- 108	AMC 361336	Pinal, AZ	NW¼ Sec. 27, T3SR14E, Gila and Salt River Meridian	2/24/2004
66.	TROY- 109	AMC 361337	Pinal, AZ	NW¼ Sec. 27, T3SR14E, Gila and Salt River Meridian	2/24/2004
67.	TROY- 110	AMC 361338	Pinal, AZ	NW¼ Sec. 27, T3SR14E, NE¼ Sec. 27, T3SR14E, Gila and Salt River Meridian	2/24/2004
68.	TROY- 111	AMC 361339	Pinal, AZ	NW¼ Sec. 27, T3SR14E, Gila and Salt River Meridian	2/24/2004
69.	TROY- 112	AMC 361340	Pinal, AZ	NW¼ Sec. 27, T3SR14E, NE¼ Sec. 27, T3SR14E, Gila and Salt River Meridian	2/24/2004

BLM AT RESTAURANT OFFICE
 PHOENIX, ARIZONA
 2004 AUG 20 P 2:18

#	Name	Serial Number	Recording District	Township	Location Date
70.	TROY- 113	AMC 361341	Pinal, AZ	NW¼ Sec. 27, T3SR14E, SW¼ Sec. 27, T3SR14E, Gila and Salt River Meridian	2/24/2004
71.	TROY- 114	AMC 361342	Pinal, AZ	NW¼ Sec. 27, T3SR14E, NE¼ Sec. 27, T3SR14E, SW¼ Sec. 27, T3SR14E, SE¼ Sec. 27, T3SR14E, Gila and Salt River Meridian	2/24/2004
72.	TROY- 115	AMC 361343	Pinal, AZ	SW¼ Sec. 27, T3SR14E, Gila and Salt River Meridian	2/24/2004
73.	TROY- 116	AMC 361344	Pinal, AZ	SW¼ Sec. 27, T3SR14E, SE¼ Sec. 27, T3SR14E, Gila and Salt River Meridian	2/24/2004
74.	TROY- 117	AMC 361345	Pinal, AZ	SW¼ Sec. 27, T3SR14E, Gila and Salt River Meridian	2/24/2004
75.	TROY- 118	AMC 361346	Pinal, AZ	SW¼ Sec. 27, T3SR14E, SE¼ Sec. 27, T3SR14E, Gila and Salt River Meridian	2/24/2004
76.	TROY- 119	AMC 361347	Pinal, AZ	SW¼ Sec. 27, T3SR14E, Gila and Salt River Meridian	2/27/2004
77.	TROY- 120	AMC 361348	Pinal, AZ	SW¼ Sec. 27, T3SR14E, SE¼ Sec. 27, T3SR14E, Gila and Salt River Meridian	2/27/2004

RECEIVED
BLM AZ STATE OFFICE
2014 AUG 20 P 2:18
PHOENIX, ARIZONA

United States Department of the Interior
Bureau of Land Management
 LANDS/RECREATION & PLANNING
 ONE N CENTRAL AVE
 PHOENIX, AZ 85004 -2203
 Phone: 602-417-9200

Receipt

No: 3107991

Transaction #: 3199655	
Date of Transaction: 08/21/2014	
CUSTOMER:	
MAGMACHEM EXPLORATION INC PO BOX 950 SONOITA, AZ 85637-0950 US	

LINE #	QTY	DESCRIPTION	REMARKS	UNIT PRICE	TOTAL
1	1.00	LOCATABLE MINERALS / MINING CLAIMS-NOT NEW-UNADJUD, ONE AUTH NO. ONLY / MINING CLAIM MONEY RECEIVED CASES: AMC361229/\$11935.00	MAINT FEE PYMNT (77) 2015	- n/a -	11935.00
TOTAL:					\$11,935.00

PAYMENT INFORMATION					
1	AMOUNT:	11935.00	POSTMARKED:	08/19/2014	
	TYPE:	CHECK	RECEIVED:	08/20/2014	
	CHECK NO:	3331			
	NAME:	MAGMACHEM EXPLORATION INC PO BOX 950 SONOITA AZ 85637-0950 US			

REMARKS

This receipt was generated by the automated BLM Collections and Billing System and is a paper representation of a portion of the official electronic record contained therein.

AMC 360917
361192

July 8, 2014

After recording, return to:
Freeport-McMoRan Inc.
Attn: C. Loder
333 North Central Avenue
Phoenix, AZ 85004

Bureau of Land Management
Department of the Interior
One N. Central Avenue
Phoenix, AZ 85004

NO. OF CLAIMS 107
AMOUNT 16585
RECEIPT NO. 3073268
INIT. SC
BLM-ASO

2014

NOTICE OF INTENT TO HOLD MINING CLAIMS AND PAYMENT OF BLM MAINTENANCE FEE

Re: Payment of Annual Claim Maintenance Fee

Dear Sir or Madam:

This will serve as notice that Freeport-McMoRan Exploration Corporation, whose address for purpose of this filing is Land and Water Department, 333 North Central Ave., Phoenix, Arizona 85004, intends to hold the mining claims and/or mill sites described on Exhibit A attached hereto for the assessment year ending at 12 o'clock, noon, on September 1, 2015 by payment of the annual maintenance fee of \$155 per claim or site. Payment of such amount is made herewith for such assessment year for each of the claims and sites, the name, and BLM serial number with the book and page or index number of recording of the location notice in the official records of Gila County, Arizona, of which, is set forth on Exhibit A attached hereto and by this reference incorporated herein.

Carolyn Loder for
Freeport-McMoRan Exploration Corporation

RECEIVED
BLM AZ STATE OFFICE
2014 JUL - 9 A 9:34
PHOENIX, ARIZONA

State of Arizona)
) ss.
County of Maricopa)

The foregoing instrument was acknowledged before me on July 8th, 2014, by Carolyn Loder, on behalf of Freeport-McMoRan Exploration Corporation.
(Seal)

STEPHANIE D. TURTON
Notary Public - State of Arizona
MARICOPA COUNTY
My Commission Expires Nov. 18, 2015

Stephanie D. Turton
Notary Public
My commission expires: 11-18-2015

ENTERED
JUL 10 2014
BY: RAM

EXHIBIT A

County: Gila

State: AZ

BLM Serial #	Claim Name	Original Recording		Amended Recording		Location
		Recording #	Page #	Recording #	Page #	
AMC 360917	NCC 1	2004-006691				SEC13-T04S-R15E
AMC 360918	NCC 2	2004-006692				SEC13-T04S-R15E
AMC 360919	NCC 3	2004-006693				SEC13-T04S-R15E
AMC 360920	NCC 4	2004-006694				SEC13-T04S-R15E
AMC 360921	NCC 5	2004-006695				SEC24-T04S-R15E
AMC 360922	NCC 6	2004-006696				SEC24-T04S-R15E
AMC 360923	NCC 7	2004-006697				SEC24-T04S-R15E
AMC 360924	NCC 8	2004-006698				SEC24-T04S-R15E
AMC 360925	NCC 9	2004-006699				SEC24-T04S-R15E
AMC 360926	NCC 10	2004-006700				SEC24-T04S-R15E
AMC 360927	NCC 11	2004-006701				SEC24-T04S-R15E
AMC 360928	NCC 12	2004-006702				SEC24-T04S-R15E
AMC 360929	NCC 13	2004-006703				SEC24-T04S-R15E
AMC 360930	NCC 14	2004-006704				SEC24-T04S-R15E
AMC 360931	NCC 15	2004-006705				SEC13-T04S-R15E
AMC 360932	NCC 16	2004-006706				SEC13-T04S-R15E
AMC 360933	NCC 17	2004-006707				SEC13-T04S-R15E
AMC 360934	NCC 18	2004-006708				SEC13-T04S-R15E
AMC 360935	NCC 19	2004-006709				SEC24-T04S-R15E
AMC 360936	NCC 20	2004-006710				SEC24-T04S-R15E
AMC 360937	NCC 21	2004-006711				SEC24-T04S-R15E
AMC 360938	NCC 22	2004-006712				SEC24-T04S-R15E
AMC 360939	NCC 23	2004-006713				SEC24-T04S-R15E
AMC 360940	NCC 24	2004-006714				SEC24-T04S-R15E
AMC 360941	NCC 25	2004-006715				SEC24-T04S-R15E
AMC 360942	NCC 26	2004-006716				SEC24-T04S-R15E
AMC 360943	NCC 27	2004-006717				SEC24-T04S-R15E
AMC 360944	NCC 28	2004-006718				SEC24-T04S-R15E
AMC 360945	NCC 29	2004-006719				SEC24-T04S-R15E
AMC 360946	NCC 30	2004-006720				SEC24-T04S-R15E
AMC 360947	DS 1	2004-006651				SEC31-T04S-R16E
AMC 360948	DS 2	2004-006652				SEC31-T04S-R16E
AMC 360949	DS 3	2004-006653				SEC31-T04S-R16E
AMC 360950	DS 4	2004-006654				SEC31-T04S-R16E
AMC 360951	DS 5	2004-006655				SEC31-T04S-R16E
AMC 360952	DS 6	2004-006656				SEC31-T04S-R16E
AMC 360953	DS 7	2004-006657				SEC31-T04S-R16E
AMC 360954	DS 8	2004-006658				SEC31-T04S-R16E

Date: 1/21/2014

Page 1

PHOENIX, ARIZONA
 2014 JUL - 9 A 9:34

RECEIVED
 BLM AZ STATE OFFICE



38/50

EXHIBIT A

County: Gila

State: AZ

<u>BLM Serial #</u>	<u>Claim Name</u>	<u>Original Recording</u>		<u>Amended Recording</u>		<u>Location</u>
		<u>Recording #</u>	<u>Page #</u>	<u>Recording #</u>	<u>Page #</u>	
AMC 360955	DS 9	2004-006659				SEC31-T04S-R16E
AMC 360956	DS 10	2004-006660				SEC31-T04S-R16E
AMC 360957	DS 11	2004-006661				SEC31-T04S-R16E
AMC 360958	DS 12	2004-006662				SEC31-T04S-R16E
AMC 360959	DS 13	2004-006663				SEC31-T04S-R16E
AMC 360960	DS 14	2004-006664				SEC31-T04S-R16E
AMC 360961	DS 15	2004-006665				SEC31-T04S-R16E
AMC 360962	DS 16	2004-006666				SEC31-T04S-R16E
AMC 360963	DS 17	2004-006667				SEC31-T04S-R16E
AMC 360964	DS 18	2004-006668				SEC31-T04S-R16E
AMC 360965	DS 19	2004-006669				SEC31-T04S-R16E
AMC 360966	DS 20	2004-006670				SEC31-T04S-R16E
AMC 360967	DS 21	2004-006671				SEC31-T04S-R16E
AMC 360968	DS 22	2004-006672				SEC31-T04S-R16E
AMC 360969	DS 23	2004-006673				SEC25-T04S-R15E
AMC 360970	DS 24	2004-006674				SEC25-T04S-R15E
AMC 360971	DS 25	2004-006675				SEC25-T04S-R15E
AMC 360972	DS 26	2004-006676				SEC25-T04S-R15E
AMC 360973	DS 27	2004-006677				SEC25-T04S-R15E
AMC 360974	DS 28	2004-006678				SEC25-T04S-R15E
AMC 360975	DS 29	2004-006679				SEC25-T04S-R15E
AMC 360976	DS 30	2004-006680				SEC25-T04S-R15E
AMC 360977	DS 31	2004-006681				SEC25-T04S-R15E
AMC 360978	DS 32	2004-006682				SEC25-T04S-R15E
AMC 360979	DS 33	2004-006683				SEC25-T04S-R15E
AMC 360980	DS 34	2004-006684				SEC25-T04S-R15E
AMC 360981	DS 35	2004-006685				SEC25-T04S-R15E
AMC 360982	DS 36	2004-006686				SEC26-T04S-R15E
AMC 360983	DS 37	2004-006687				SEC25-T04S-R15E
AMC 360984	DS 38	2004-006688				SEC25-T04S-R15E
AMC 360985	DS 39	2004-006689				SEC25-T04S-R15E
AMC 360986	DS 40	2004-006690				SEC25-T04S-R15E
AMC 361192	NCC 31	2004-007590				SEC14-T04S-R15E
AMC 361193	NCC 32	2004-007591				SEC14-T04S-R15E
AMC 361194	NCC 33	2004-007592				SEC14-T04S-R15E
AMC 361195	NCC 34	2004-007593				SEC14-T04S-R15E
AMC 361196	NCC 35	2004-007594				SEC14-T04S-R15E
AMC 361197	NCC 36	2004-007595				SEC14-T04S-R15E

Date: 1/21/2014

Page 2

RECEIVED
BLM AZ STATE OFFICE
2014 JUL - 9 A 9:31
PHOENIX, ARIZONA

35/50

EXHIBIT A

County: Gila

State: AZ

<u>BLM Serial #</u>	<u>Claim Name</u>	<u>Original Recording</u>		<u>Amended Recording</u>		<u>Location</u>
		<u>Recording #</u>	<u>Page #</u>	<u>Recording #</u>	<u>Page #</u>	
AMC 361198	NCC 37	2004-007596				SEC14-T04S-R15E
AMC 361199	NCC 38	2004-007597				SEC14-T04S-R15E
AMC 361200	NCC 39	2004-007598				SEC14-T04S-R15E
AMC 361201	NCC 40	2004-007599				SEC14-T04S-R15E
AMC 361202	NCC 41	2004-007600				SEC14-T04S-R15E
AMC 361203	NCC 42	2004-007601				SEC14-T04S-R15E
AMC 361204	NCC 43	2004-007602				SEC14-T04S-R15E
AMC 361205	NCC 44	2004-007603				SEC14-T04S-R15E
AMC 361206	NCC 45	2004-007604				SEC14-T04S-R15E
AMC 361207	NCC 46	2004-007605				SEC13-T04S-R15E
AMC 361208	NCC 47	2004-007606				SEC13-T04S-R15E
AMC 361209	NCC 48	2004-007607				SEC13-T04S-R15E
AMC 361210	NCC 49	2004-007608				SEC13-T04S-R15E
AMC 361211	NCC 50	2004-007609				SEC13-T04S-R15E
AMC 361212	NCC 51	2004-007610				SEC13-T04S-R15E
AMC 361213	NCC 52	2004-007611				SEC13-T04S-R15E
AMC 361214	NCC 53	2004-007612				SEC13-T04S-R15E
AMC 361215	NCC 54	2004-007613				SEC13-T04S-R15E
AMC 361216	NCC 55	2004-007614				SEC13-T04S-R15E
AMC 361217	NCC 56	2004-007615				SEC13-T04S-R15E
AMC 361218	NCC 57	2004-007616				SEC13-T04S-R15E
AMC 361219	NCC 58	2004-007617				SEC13-T04S-R15E
AMC 361220	NCC 59	2004-007618				SEC13-T04S-R15E
AMC 361221	NCC 60	2004-007619				SEC13-T04S-R15E
AMC 361222	NCC 61	2004-007620				SEC13-T04S-R15E
AMC 361223	NCC 62	2004-007621				SEC13-T04S-R15E
AMC 361224	NCC 63	2004-007622				SEC13-T04S-R15E
AMC 361225	NCC 64	2004-007623				SEC13-T04S-R15E
AMC 361226	NCC 65	2004-007624				SEC13-T04S-R15E
AMC 361227	NCC 66	2004-007625				SEC13-T04S-R15E
AMC 361228	NCC 67	2004-007626				SEC13-T04S-R15E
No. Of Claims	107					

Date: 1/21/2014

RECEIVED
 M AZ STATE OFFICE
 2014 JUL - 9 A 9:34
 PHOENIX, ARIZONA

31/50

United States Department of the Interior
Bureau of Land Management
 LANDS/RECREATION & PLANNING
 ONE N CENTRAL AVE
 PHOENIX, AZ 85004 -2203
 Phone: 602-417-9200

Receipt

No: 3073268

Transaction #: 3164399	
Date of Transaction: 07/09/2014	
CUSTOMER:	
FREEPORT MCMORAN COPPER & GOLD 333 N CENTRAL AVE PHOENIX, AZ 85004-2121 US	

LINE #	QTY	DESCRIPTION	REMARKS	UNIT PRICE	TOTAL
1	1.00	LOCATABLE MINERALS / MINING CLAIMS- NOT NEW-UNADJUD, ONE AUTH NO. ONLY / MINING CLAIM MONEY RECEIVED CASES: AMC360917/\$16585.00	MAINT (107) 2015	- n/a -	16585.00
TOTAL:					\$16,585.00

PAYMENT INFORMATION			
1	AMOUNT:	16585.00	POSTMARKED: N/A
	TYPE:	CHECK	RECEIVED: 07/09/2014
	CHECK NO:	000082085	
	NAME:	FREEPORT MCMORAN COPPER & GOLD 333 N CENTRAL AVE PHOENIX AZ 85004-2121 US	

REMARKS

This receipt was generated by the automated BLM Collections and Billing System and is a paper representation of a portion of the official electronic record contained therein.

Amc 360917
Amc 361192

June 19, 2013

After recording, return to:
Freeport-McMoRan Corporation
Attn: D. Stillwell
333 North Central Avenue
Phoenix, AZ 85004

Bureau of Land Management
Department of the Interior
One N. Central Avenue
Phoenix, AZ 85004

NO. OF CLAIMS 107
AMOUNT 14,980.00
RECEIPT NO. 2819250
INIT. SC
** BLM-ASO**

RECEIVED
BLM AZ STATE OFFICE
2013 JUN 25 A 10:09
PHOENIX, ARIZONA

NOTICE OF INTENT TO HOLD MINING CLAIMS AND PAYMENT OF BLM MAINTENANCE FEE

Re: Payment of Annual Claim Maintenance Fee


Dear Sir or Madam:

This will serve as notice that Freeport-McMoRan Exploration Corporation, whose address for purpose of this filing is Land and Water Department, 333 North Central Ave., Phoenix, Arizona 85004, intends to hold the mining claims and/or mill sites described on Exhibit A attached hereto for the assessment year ending at 12 o'clock, noon, on September 1, 2014 by payment of the annual maintenance fee of \$140 per claim or site. Payment of such amount is made herewith for such assessment year for each of the claims and sites, the name, and BLM serial number with the book and page or index number of recording of the location notice in the official records of Gila County, Arizona, of which, is set forth on Exhibit A attached hereto and by this reference incorporated herein.

Donald A. Stillwell
Donald A. Stillwell for
Freeport-McMoRan Exploration Corporation

State of Arizona)
) ss.
County of Maricopa)

The foregoing instrument was acknowledged before me on June 24th, 2013, by Donald A. Stillwell, on behalf of Freeport-McMoRan Exploration Corporation.
(Seal)



Stephanie D. Turton
Notary Public
My commission expires: 11-18-2015

ENTERED INTO COMPUTER

7/3/13 AT

EXHIBIT A

County: Gila

State: AZ

<u>BLM Serial #</u>	<u>Claim Name</u>	<u>Original Recording</u>		<u>Amended Recording</u>		<u>Location</u>
		<u>Recording #</u>	<u>Page #</u>	<u>Recording #</u>	<u>Page #</u>	
AMC 360917	NCC 1	2004-006691				SEC13-T04S-R15E
AMC 360918	NCC 2	2004-006692				SEC13-T04S-R15E
AMC 360919	NCC 3	2004-006693				SEC13-T04S-R15E
AMC 360920	NCC 4	2004-006694				SEC13-T04S-R15E
AMC 360921	NCC 5	2004-006695				SEC24-T04S-R15E
AMC 360922	NCC 6	2004-006696				SEC24-T04S-R15E
AMC 360923	NCC 7	2004-006697				SEC24-T04S-R15E
AMC 360924	NCC 8	2004-006698				SEC24-T04S-R15E
AMC 360925	NCC 9	2004-006699				SEC24-T04S-R15E
AMC 360926	NCC 10	2004-006700				SEC24-T04S-R15E
AMC 360927	NCC 11	2004-006701				SEC24-T04S-R15E
AMC 360928	NCC 12	2004-006702				SEC24-T04S-R15E
AMC 360929	NCC 13	2004-006703				SEC24-T04S-R15E
AMC 360930	NCC 14	2004-006704				SEC24-T04S-R15E
AMC 360931	NCC 15	2004-006705				SEC13-T04S-R15E
AMC 360932	NCC 16	2004-006706				SEC13-T04S-R15E
AMC 360933	NCC 17	2004-006707				SEC13-T04S-R15E
AMC 360934	NCC 18	2004-006708				SEC13-T04S-R15E
AMC 360935	NCC 19	2004-006709				SEC24-T04S-R15E
AMC 360936	NCC 20	2004-006710				SEC24-T04S-R15E
AMC 360937	NCC 21	2004-006711				SEC24-T04S-R15E
AMC 360938	NCC 22	2004-006712				SEC24-T04S-R15E
AMC 360939	NCC 23	2004-006713				SEC24-T04S-R15E
AMC 360940	NCC 24	2004-006714				SEC24-T04S-R15E
AMC 360941	NCC 25	2004-006715				SEC24-T04S-R15E
AMC 360942	NCC 26	2004-006716				SEC24-T04S-R15E
AMC 360943	NCC 27	2004-006717				SEC24-T04S-R15E
AMC 360944	NCC 28	2004-006718				SEC24-T04S-R15E
AMC 360945	NCC 29	2004-006719				SEC24-T04S-R15E
AMC 360946	NCC 30	2004-006720				SEC24-T04S-R15E
AMC 360947	DS 1	2004-006651				SEC31-T04S-R16E
AMC 360948	DS 2	2004-006652				SEC31-T04S-R16E
AMC 360949	DS 3	2004-006653				SEC31-T04S-R16E
AMC 360950	DS 4	2004-006654				SEC31-T04S-R16E
AMC 360951	DS 5	2004-006655				SEC31-T04S-R16E
AMC 360952	DS 6	2004-006656				SEC31-T04S-R16E
AMC 360953	DS 7	2004-006657				SEC31-T04S-R16E
AMC 360954	DS 8	2004-006658				SEC31-T04S-R16E

Date: 3/21/2013

RECEIVED
BLM AZ STATE OFFICE
2013 JUN 25 A 10:09
PHOENIX, ARIZONA

EXHIBIT A

County: Gila

State: AZ

BLM Serial #	Claim Name	Original Recording		Amended Recording		Location
		Recording #	Page #	Recording #	Page #	
AMC 360955	DS 9	2004-006659				SEC31-T04S-R16E
AMC 360956	DS 10	2004-006660				SEC31-T04S-R16E
AMC 360957	DS 11	2004-006661				SEC31-T04S-R16E
AMC 360958	DS 12	2004-006662				SEC31-T04S-R16E
AMC 360959	DS 13	2004-006663				SEC31-T04S-R16E
AMC 360960	DS 14	2004-006664				SEC31-T04S-R16E
AMC 360961	DS 15	2004-006665				SEC31-T04S-R16E
AMC 360962	DS 16	2004-006666				SEC31-T04S-R16E
AMC 360963	DS 17	2004-006667				SEC31-T04S-R16E
AMC 360964	DS 18	2004-006668				SEC31-T04S-R16E
AMC 360965	DS 19	2004-006669				SEC31-T04S-R16E
AMC 360966	DS 20	2004-006670				SEC31-T04S-R16E
AMC 360967	DS 21	2004-006671				SEC31-T04S-R16E
AMC 360968	DS 22	2004-006672				SEC31-T04S-R16E
AMC 360969	DS 23	2004-006673				SEC25-T04S-R15E
AMC 360970	DS 24	2004-006674				SEC25-T04S-R15E
AMC 360971	DS 25	2004-006675				SEC25-T04S-R15E
AMC 360972	DS 26	2004-006676				SEC25-T04S-R15E
AMC 360973	DS 27	2004-006677				SEC25-T04S-R15E
AMC 360974	DS 28	2004-006678				SEC25-T04S-R15E
AMC 360975	DS 29	2004-006679				SEC25-T04S-R15E
AMC 360976	DS 30	2004-006680				SEC25-T04S-R15E
AMC 360977	DS 31	2004-006681				SEC25-T04S-R15E
AMC 360978	DS 32	2004-006682				SEC25-T04S-R15E
AMC 360979	DS 33	2004-006683				SEC25-T04S-R15E
AMC 360980	DS 34	2004-006684				SEC25-T04S-R15E
AMC 360981	DS 35	2004-006685				SEC25-T04S-R15E
AMC 360982	DS 36	2004-006686				SEC26-T04S-R15E
AMC 360983	DS 37	2004-006687				SEC25-T04S-R15E
AMC 360984	DS 38	2004-006688				SEC25-T04S-R15E
AMC 360985	DS 39	2004-006689				SEC25-T04S-R15E
AMC 360986	DS 40	2004-006690				SEC25-T04S-R15E
AMC 361192	NCC 31	2004-007590				SEC14-T04S-R15E
AMC 361193	NCC 32	2004-007591				SEC14-T04S-R15E
AMC 361194	NCC 33	2004-007592				SEC14-T04S-R15E
AMC 361195	NCC 34	2004-007593				SEC14-T04S-R15E
AMC 361196	NCC 35	2004-007594				SEC14-T04S-R15E
AMC 361197	NCC 36	2004-007595				SEC14-T04S-R15E

Date: 3/21/2013

Page 2

PHOENIX, ARIZONA
 JUN 25 10:09 AM '13
 RECEIVED
 LAND STATE OFFICE

EXHIBIT A

County: Gila

State: AZ

BLM Serial #	Claim Name	Original Recording		Amended Recording		Location
		Recording #	Page #	Recording #	Page #	
AMC 361198	NCC 37	2004-007596				SEC14-T04S-R15E
AMC 361199	NCC 38	2004-007597				SEC14-T04S-R15E
AMC 361200	NCC 39	2004-007598				SEC14-T04S-R15E
AMC 361201	NCC 40	2004-007599				SEC14-T04S-R15E
AMC 361202	NCC 41	2004-007600				SEC14-T04S-R15E
AMC 361203	NCC 42	2004-007601				SEC14-T04S-R15E
AMC 361204	NCC 43	2004-007602				SEC14-T04S-R15E
AMC 361205	NCC 44	2004-007603				SEC14-T04S-R15E
AMC 361206	NCC 45	2004-007604				SEC14-T04S-R15E
AMC 361207	NCC 46	2004-007605				SEC13-T04S-R15E
AMC 361208	NCC 47	2004-007606				SEC13-T04S-R15E
AMC 361209	NCC 48	2004-007607				SEC13-T04S-R15E
AMC 361210	NCC 49	2004-007608				SEC13-T04S-R15E
AMC 361211	NCC 50	2004-007609				SEC13-T04S-R15E
AMC 361212	NCC 51	2004-007610				SEC13-T04S-R15E
AMC 361213	NCC 52	2004-007611				SEC13-T04S-R15E
AMC 361214	NCC 53	2004-007612				SEC13-T04S-R15E
AMC 361215	NCC 54	2004-007613				SEC13-T04S-R15E
AMC 361216	NCC 55	2004-007614				SEC13-T04S-R15E
AMC 361217	NCC 56	2004-007615				SEC13-T04S-R15E
AMC 361218	NCC 57	2004-007616				SEC13-T04S-R15E
AMC 361219	NCC 58	2004-007617				SEC13-T04S-R15E
AMC 361220	NCC 59	2004-007618				SEC13-T04S-R15E
AMC 361221	NCC 60	2004-007619				SEC13-T04S-R15E
AMC 361222	NCC 61	2004-007620				SEC13-T04S-R15E
AMC 361223	NCC 62	2004-007621				SEC13-T04S-R15E
AMC 361224	NCC 63	2004-007622				SEC13-T04S-R15E
AMC 361225	NCC 64	2004-007623				SEC13-T04S-R15E
AMC 361226	NCC 65	2004-007624				SEC13-T04S-R15E
AMC 361227	NCC 66	2004-007625				SEC13-T04S-R15E
AMC 361228	NCC 67	2004-007626				SEC13-T04S-R15E
No. Of Claims	107					

Date: 3/21/2013

Page 3

PHOENIX, ARIZONA
2013 JUN 25 10:00
RECEIVED
COUNTY CLERK'S OFFICE

United States Department of the Interior
Bureau of Land Management
 LANDS/RECREATION & PLANNING
 ONE N CENTRAL AVE
 PHOENIX, AZ 85004 -2203
 Phone: 602-417-9200

Receipt

No: 2819250

Transaction #: 2904506	
Date of Transaction: 06/25/2013	
CUSTOMER:	
FREEPORT MCMORAN COPPER GOLD ONE N CENTRAL #800 PHOENIX,AZ 85004 US	

LINE #	QTY	DESCRIPTION	REMARKS	UNIT PRICE	TOTAL
1	1.00	LOCATABLE MINERALS / MINING CLAIMS- NOT NEW-UNADJUD,ONE AUTH NO. ONLY / MINING CLAIM MONEY RECEIVED CASES: AMC360917/\$14980.00	MAINT (107) 2014	- n/a -	14980.00
TOTAL:					\$14,980.00

PAYMENT INFORMATION			
1	AMOUNT:	14980.00	POSTMARKED: N/A
	TYPE:	CHECK	RECEIVED: 06/25/2013
	CHECK NO:	0000793429	
	NAME:	FREEPORT MCMORAN COPPER GOLD ONE N CENTRAL #800 PHOENIX AZ 85004 US	

REMARKS

This receipt was generated by the automated BLM Collections and Billing System and is a paper representation of a portion of the official electronic record contained therein.

UNITED STATES
DEPARTMENT OF THE INTERIOR
BUREAU OF LAND MANAGEMENT
**MAINTENANCE FEE PAYMENT FORM FOR
LODE CLAIMS, MILL SITES, AND TUNNEL SITES**

AMC 361192

Remitter Name: Magma Chem Exploration Inc
 Mailing Address: Pc Box 950
 City, State, Zip: Scottsdale AZ 85637

Check here if this is a change of address.

FOR COUNTY RECORDER'S USE

No. of claims/sites 77
 x \$140 per claim/site
 Total due BLM \$ 10,780.00

- The maintenance fee may be paid by cash, check, money order, Bureau of Land Management (BLM) Declining Deposit Account, or credit card (VISA, American Express, Discover, or MasterCard). Payments must be remitted to the BLM State Office where your claim or site is recorded and received on or before September 1. If the payment is mailed, the envelope must be postmarked by a bona fide delivery service on or before September 1 and received at the proper BLM State Office within 15 calendar days after the due date. Payments may also be made by telephone using a credit card. A complete listing of BLM State Offices with their addresses and phone numbers can be found at <http://www.blm.gov>.
- The maintenance fee for the following claim(s)/site(s) applies to the assessment year _____.

CLAIM/SITE NAME	BLM SERIAL NO.

see attached

RECEIVED
 BLM AZ STATE OFFICE
 2013 SEP - 3 A 10:29
 PHOENIX, ARIZONA

Use a separate sheet for additional claim/site names, serial numbers, and claimant names and addresses.

(Continued on page 2)
ENTERED
 SEP 09 2013
 BY: TS

Receipt # 2874229
 A.H.

#	Name	Serial Number	Recording District	Township	Location Date
1.	TROY- 1	AMC 361229	Gila, AZ	SW¼ Sec. 24, T3SR14E, Gila and Salt River Meridian	2/25/2004
2.	TROY- 2	AMC 361230	Gila, AZ	SW¼ Sec. 24, T3SR14E, SE¼ Sec. 24, T3SR14E, Gila and Salt River Meridian	2/25/2004
3.	TROY- 3	AMC 361231	Gila, AZ	SW¼ Sec. 24, T3SR14E, Gila and Salt River Meridian	2/25/2004
4.	TROY- 4	AMC 361232	Gila, AZ	SW¼ Sec. 24, T3SR14E, SE¼ Sec. 24, T3SR14E, Gila and Salt River Meridian	2/25/2004
5.	TROY- 5	AMC 361233	Gila, AZ	SW¼ Sec. 24, T3SR14E, NW¼ Sec. 25, T3SR14E, Gila and Salt River Meridian	2/25/2004
6.	TROY- 6	AMC 361234	Gila, AZ	SW¼ Sec. 24, T3SR14E, SE¼ Sec. 24, T3SR14E, NW¼ Sec. 25, T3SR14E, NE¼ Sec. 25, T3SR14E, Gila and Salt River Meridian	2/25/2004
7.	TROY- 7	AMC 361235	Gila, AZ	NW¼ Sec. 25, T3SR14E, Gila and Salt River Meridian	2/25/2004
8.	TROY- 8	AMC 361236	Gila, AZ	NW¼ Sec. 25, T3SR14E, NE¼ Sec. 25, T3SR14E, Gila and Salt River Meridian	2/25/2004
9.	TROY- 9	AMC 361237	Gila, AZ	NW¼ Sec. 25, T3SR14E, Gila and Salt River Meridian	2/25/2004
10.	TROY- 10	AMC 361238	Gila, AZ	NW¼ Sec. 25, T3SR14E, NE¼ Sec. 25, T3SR14E, Gila and Salt River Meridian	2/25/2004
11.	TROY- 11	AMC 361239	Gila, AZ	NW¼ Sec. 25, T3SR14E, Gila and Salt River Meridian	2/25/2004
12.	TROY- 12	AMC 361240	Gila, AZ	NW¼ Sec. 25, T3SR14E, NE¼ Sec. 25, T3SR14E, Gila and Salt River Meridian	2/25/2004
13.	TROY- 13	AMC 361241	Gila, AZ	NW¼ Sec. 25, T3SR14E, SE¼ Sec. 25, T3SR14E, Gila and Salt River Meridian	2/25/2004
14.	TROY- 14	AMC 361242	Gila, AZ	NW¼ Sec. 25, T3SR14E, NE¼ Sec. 25, T3SR14E, SW¼ Sec. 25, T3SR14E, SE¼ Sec. 25, T3SR14E, Gila and Salt River Meridian	2/25/2004
15.	TROY- 15	AMC 361243	Gila, AZ Pinal, AZ	SW¼ Sec. 25, T3SR14E, Gila and Salt River Meridian	2/25/2004
16.	TROY- 23	AMC 361251	Gila, AZ Pinal, AZ	SW¼ Sec. 23, T3SR14E, SE¼ Sec. 23, T3SR14E, NW¼ Sec. 26, T3SR14E, NE¼ Sec. 26, T3SR14E, Gila and Salt River Meridian	2/22/2004

RECEIVED
 BLNAZ STAGE OFFICE
 2003 SEP - 3 A 10:29
 PHOENIX ARIZONA

805 20 132

FIRST CLASS

FIRST CLASS

FIRST CLASS

FIRST CLASS

FIRST CLASS

FIRST CLASS

FIRST CLASS

FIRST CLASS


FIRST CLASS

FIRST CLASS

FIRST CLASS

RECEIVED
BLM AZ STATE OFFICE
Magma Chem
PO Box 950
Sandra He 85037
2013 SEP - 3 A 10:30
PHOENIX, ARIZONA

PLACE STICKER AT TOP OF ENVELOPE TO THE RIGHT
OF THE RETURN ADDRESS. FOLD AT DOTTED LINE.
CERTIFIED MAIL™



7011 2000 0001 2409 1297



1000

85004

U.S. POSTAGE
PAID
SONDITA, AZ
85037
AUG 29, 13
AMOUNT
\$4.22
00067722-05

First Class Mail
First Class Mail

BLM - Lands/Recreation + Planning
One N. Central Ave
Phoenix, AZ 85004-2203

FIRST CLASS

FIRST CLASS

FIRST CLASS

FIRST CLASS

FIRST CLASS

FIRST CLASS

FIRST CLASS

FIRST CLASS

FIRST CLASS

FIRST CLASS

FIRST CLASS

FIRST CLASS



#	Name	Serial Number	Recording District	Township	Location Date
17.	TROY- 24	AMC 361252	Gila, AZ Pinal, AZ	SE¼ Sec. 23, T3SR14E, NE¼ Sec. 26, T3SR14E, Gila and Salt River Meridian	2/25/2004
18.	TROY-25	AMC 361253	Pinal, AZ	NW¼ Sec. 26, T3SR14E, NE¼ Sec. 26, T3SR14E, Gila and Salt River Meridian	2/22/2004
19.	TROY- 26	AMC 361254	Gila, AZ Pinal, AZ	NE¼ Sec. 26, T3SR14E, Gila and Salt River Meridian	2/22/2004
20.	TROY- 27	AMC 361255	Pinal, AZ	NW¼ Sec. 26, T3SR14E, NE¼ Sec. 26, T3SR14E, Gila and Salt River Meridian	2/22/2004
21.	TROY- 28	AMC 361256	Gila, AZ Pinal, AZ	NE¼ Sec. 26, T3SR14E, Gila and Salt River Meridian	2/22/2004
22.	TROY- 29	AMC 361257	Pinal, AZ	NW¼ Sec. 26, T3SR14E, NE¼ Sec. 26, T3SR14E, Gila and Salt River Meridian	2/22/2004
23.	TROY- 30	AMC 361258	Gila, AZ Pinal, AZ	NE¼ Sec. 26, T3SR14E, Gila and Salt River Meridian	2/22/2004
24.	TROY- 31	AMC 361259	Pinal, AZ	SW¼ Sec. 26, T3SR14E, SE¼ Sec. 26, T3SR14E, NW¼ Sec. 26, T3SR14E, NE¼ Sec. 26, T3SR14E, Gila and Salt River Meridian	2/22/2004
25.	TROY- 32	AMC 361260	Gila, AZ Pinal, AZ	NE¼ Sec. 32, T3SR14E, SE¼ Sec. 32, T3SR14E, Gila and Salt River Meridian	2/22/2004
26.	TROY- 33	AMC 361261	Pinal, AZ	SW¼ Sec. 26, T3SR14E, SE¼ Sec. 26, T3SR14E, Gila and Salt River Meridian	2/22/2004
27.	TROY- 34	AMC 361262	Gila, AZ Pinal, AZ	SE¼ Sec. 26, T3SR14E, Gila and Salt River Meridian	2/22/2004
28.	TROY- 51	AMC 361279	Pinal, AZ	SE¼ Sec. 22, T3SR14E, SW¼ Sec. 23, T3SR14E, NE¼ Sec. 27, T3SR14E, NW¼ Sec. 26, T3SR14E, Gila and Salt River Meridian	2/20/2004
29.	TROY- 52	AMC 361280	Pinal, AZ	SW¼ Sec. 23, T3SR14E, NW¼ Sec. 26, T3SR14E, Gila and Salt River Meridian	2/20/2004
30.	TROY- 53	AMC 361281	Pinal, AZ	NW¼ Sec. 26, T3SR14E, NE¼ Sec. 27, T3SR14E, Gila and Salt River Meridian	2/20/2004
31.	TROY- 54	AMC 361282	Pinal, AZ	NW¼ Sec. 26, T3SR14E, Gila and Salt River Meridian	2/20/2004
32.	TROY- 55	AMC 361283	Pinal, AZ	NW¼ Sec. 26, T3SR14E, NE¼ Sec. 27, T3SR14E, Gila and Salt River Meridian	2/20/2004
33.	TROY- 56	AMC 361284	Pinal, AZ	NW¼ Sec. 26, T3SR14E, Gila and Salt River Meridian	2/20/2004

RECEIVED
 BLM ARIZONA STATE OFFICE
 2013 SEP - 3 4 10:29

#	Name	Serial Number	Recording District	Township	Location Date
34.	TROY- 57	AMC 361285	Pinal, AZ	NW¼ Sec. 26, T3SR14E, NE¼ Sec. 27, T3SR14E, Gila and Salt River Meridian	2/20/2004
35.	TROY- 58	AMC 361286	Pinal, AZ	NW¼ Sec. 26, T3SR14E, Gila and Salt River Meridian	2/20/2004
36.	TROY- 59	AMC 361287	Pinal, AZ	NW¼ Sec. 26, T3SR14E, SW¼ Sec. 26, T3SR14E, NE¼ Sec. 27, T3SR14E, SE¼ Sec. 27, T3SR14E, Gila and Salt River Meridian	2/20/2004
37.	TROY- 60	AMC 361288	Pinal, AZ	NW¼ Sec. 26, T3SR14E, SW¼ Sec. 26, T3SR14E, Gila and Salt River Meridian	2/20/2004
38.	TROY- 61	AMC 361289	Pinal, AZ	SW¼ Sec. 26, T3SR14E, SE¼ Sec. 27, T3SR14E, Gila and Salt River Meridian	2/20/2004
39.	TROY- 62	AMC 361290	Pinal, AZ	SW¼ Sec. 26, T3SR14E, Gila and Salt River Meridian	2/20/2004
40.	TROY- 63	AMC 361291	Pinal, AZ	SW¼ Sec. 26, T3SR14E, SE¼ Sec. 27, T3SR14E, Gila and Salt River Meridian	2/20/2004
41.	TROY- 64	AMC 361292	Pinal, AZ	SW¼ Sec. 26, T3SR14E, Gila and Salt River Meridian	2/20/2004
42.	TROY- 79	AMC 361307	Pinal, AZ	NE¼ Sec. 27, T3SR14E, Gila and Salt River Meridian	2/20/2004
43.	TROY- 80	AMC 361308	Pinal, AZ	NE¼ Sec. 27, T3SR14E, SE¼ Sec. 27, T3SR14E, Gila and Salt River Meridian	2/20/2004
44.	TROY- 81	AMC 361309	Pinal, AZ	SE¼ Sec. 27, T3SR14E, Gila and Salt River Meridian	2/20/2004
45.	TROY- 82	AMC 361310	Pinal, AZ	SE¼ Sec. 27, T3SR14E, Gila and Salt River Meridian	2/20/2004
46.	TROY- 83	AMC 361311	Pinal, AZ	SE¼ Sec. 27, T3SR14E, Gila and Salt River Meridian	2/21/2004
47.	TROY- 90	AMC 361318	Pinal, AZ	NE¼ Sec. 22, T3SR14E, SE¼ Sec. 22, T3SR14E, Gila and Salt River Meridian	2/24/2004
48.	TROY- 91	AMC 361319	Pinal, AZ	NE¼ Sec. 22, T3SR14E, SE¼ Sec. 22, T3SR14E, NW¼ Sec. 23, T3SR14E, SW¼ Sec. 23, T3SR14E, Gila and Salt River Meridian	2/24/2004
49.	TROY- 92	AMC 361320	Pinal, AZ	SE¼ Sec. 22, T3SR14E, Gila and Salt River Meridian	2/24/2004
50.	TROY- 93	AMC 361321	Pinal, AZ	SE¼ Sec. 22, T3SR14E, SW¼ Sec. 23, T3SR14E, Gila and Salt River Meridian	2/24/2004
51.	TROY- 94	AMC 361322	Pinal, AZ	SE¼ Sec. 22, T3SR14E, Gila and Salt River Meridian	2/23/2004

RECEIVED
 BIRMINGHAM
 STATE OFFICE
 2013 SEP - 3 10:29 AM
 PHOENIX ARIZONA

#	Name	Serial Number	Recording District	Township	Location Date
52.	TROY- 95	AMC 361323	Pinal, AZ	SE¼ Sec. 22, T3SR14E, SW¼ Sec. 23, T3SR14E, Gila and Salt River Meridian	2/23/2004
53.	TROY- 96	AMC 361324	Pinal, AZ	SE¼ Sec. 22, T3SR14E, SW¼ Sec. 23, T3SR14E, Gila and Salt River Meridian	2/24/2004
54.	TROY- 97	AMC 361325	Pinal, AZ	SE¼ Sec. 22, T3SR14E, SW¼ Sec. 22, T3SR14E, Gila and Salt River Meridian	2/24/2004
55.	TROY- 98	AMC 361326	Pinal, AZ	SE¼ Sec. 22, T3SR14E, Gila and Salt River Meridian	2/24/2004
56.	TROY- 99	AMC 361327	Pinal, AZ	NW¼ Sec. 22, T3SR14E, SW¼ Sec. 22, T3SR14E, Gila and Salt River Meridian	2/24/2004
57.	TROY- 100	AMC 361328	Pinal, AZ	NW¼ Sec. 22, T3SR14E, NE¼ Sec. 22, T3SR14E, SW¼ Sec. 22, T3SR14E, SE¼ Sec. 22, T3SR14E, Gila and Salt River Meridian	2/24/2004
58.	TROY- 101	AMC 361329	Pinal, AZ	SW¼ Sec. 22, T3SR14E, Gila and Salt River Meridian	2/24/2004
59.	TROY- 102	AMC 361330	Pinal, AZ	SW¼ Sec. 22, T3SR14E, SE¼ Sec. 22, T3SR14E, Gila and Salt River Meridian	2/24/2004
60.	TROY- 103	AMC 361331	Pinal, AZ	SW¼ Sec. 22, T3SR14E, Gila and Salt River Meridian	2/24/2004
61.	TROY- 104	AMC 361332	Pinal, AZ	SW¼ Sec. 22, T3SR14E, SE¼ Sec. 22, T3SR14E, Gila and Salt River Meridian	2/24/2004
62.	TROY- 105	AMC 361333	Pinal, AZ	SW¼ Sec. 22, T3SR14E, Gila and Salt River Meridian	2/24/2004
63.	TROY- 106	AMC 361334	Pinal, AZ	SW¼ Sec. 22, T3SR14E, Gila and Salt River Meridian	2/24/2004
64.	TROY- 107	AMC 361335	Pinal, AZ	SW¼ Sec. 22, T3SR14E, NW¼ Sec. 27, T3SR14E, Gila and Salt River Meridian	2/24/2004
65.	TROY- 108	AMC 361336	Pinal, AZ	NW¼ Sec. 27, T3SR14E, Gila and Salt River Meridian	2/24/2004
66.	TROY- 109	AMC 361337	Pinal, AZ	NW¼ Sec. 27, T3SR14E, Gila and Salt River Meridian	2/24/2004
67.	TROY- 110	AMC 361338	Pinal, AZ	NW¼ Sec. 27, T3SR14E, NE¼ Sec. 27, T3SR14E, Gila and Salt River Meridian	2/24/2004
68.	TROY- 111	AMC 361339	Pinal, AZ	NW¼ Sec. 27, T3SR14E, Gila and Salt River Meridian	2/24/2004
69.	TROY- 112	AMC 361340	Pinal, AZ	NW¼ Sec. 27, T3SR14E, NE¼ Sec. 27, T3SR14E, Gila and Salt River Meridian	2/24/2004

PHOENIX ARIZONA
 2011 SEP -3 A 10 29
 BLM AZ STATE OFFICE
 RECEIVED

#	Name	Serial Number	Recording District	Township	Location Date
70.	TROY- 113	AMC 361341	Pinal, AZ	NW¼ Sec. 27, T3SR14E, SW¼ Sec. 27, T3SR14E, Gila and Salt River Meridian	2/24/2004
71.	TROY- 114	AMC 361342	Pinal, AZ	NW¼ Sec. 27, T3SR14E, NE¼ Sec. 27, T3SR14E, SW¼ Sec. 27, T3SR14E, SE¼ Sec. 27, T3SR14E, Gila and Salt River Meridian	2/24/2004
72.	TROY- 115	AMC 361343	Pinal, AZ	SW¼ Sec. 27, T3SR14E, Gila and Salt River Meridian	2/24/2004
73.	TROY- 116	AMC 361344	Pinal, AZ	SW¼ Sec. 27, T3SR14E, SE¼ Sec. 27, T3SR14E, Gila and Salt River Meridian	2/24/2004
74.	TROY- 117	AMC 361345	Pinal, AZ	SW¼ Sec. 27, T3SR14E, Gila and Salt River Meridian	2/24/2004
75.	TROY- 118	AMC 361346	Pinal, AZ	SW¼ Sec. 27, T3SR14E, SE¼ Sec. 27, T3SR14E, Gila and Salt River Meridian	2/24/2004
76.	TROY- 119	AMC 361347	Pinal, AZ	SW¼ Sec. 27, T3SR14E, Gila and Salt River Meridian	2/27/2004
77.	TROY- 120	AMC 361348	Pinal, AZ	SW¼ Sec. 27, T3SR14E, SE¼ Sec. 27, T3SR14E, Gila and Salt River Meridian	2/27/2004

RECEIVED
 BLM AZ STATE OFFICE
 2013 SEP - 3 A 10:30
 PHOENIX, ARIZONA

FIRST CLASS

FIRST CLASS

FIRST CLASS

FIRST CLASS

FIRST CLASS

FIRST CLASS

FIRST CLASS

FIRST CLASS

FIRST CLASS

FIRST CLASS

FIRST CLASS

FIRST CLASS

FIRST CLASS

FIRST CLASS

FIRST CLASS

FIRST CLASS

FIRST CLASS

FIRST CLASS

FIRST CLASS

FIRST CLASS


FIRST CLASS

FIRST CLASS

FIRST CLASS

RECEIVED
BLM AZ STATE OFFICE
Magma Chem
PO Box 950
Sondra He 85037
2013 SEP - 3 A 10:30
PHOENIX, ARIZONA

PLACE STICKER AT TOP OF ENVELOPE TO THE RIGHT OF THE RETURN ADDRESS. FOLD AT DOTTED LINE.
CERTIFIED MAIL™



7011 2000 0001 2409 1297



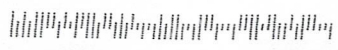
1000

85004

U.S. POSTAGE
PAID
SONDITA, AZ
85037
AUG 29, 13
AMOUNT
\$4.22
00067722-05

First Class Mail
First Class Mail

BLM - Lands/Recreation + Planning
One N. Central Ave
Phoenix, AZ 85004-2203



United States Department of the Interior
Bureau of Land Management
 LANDS/RECREATION & PLANNING
 ONE N CENTRAL AVE
 PHOENIX, AZ 85004 -2203
 Phone: 602-417-9200

Receipt

No: 2874229

Transaction #: 2960276	
Date of Transaction: 09/04/2013	
CUSTOMER:	
MAGMACHEM EXPLORATION INC PO BOX 950 SONOITA, AZ 85637-0950 US	

LINE #	QTY	DESCRIPTION	REMARKS	UNIT PRICE	TOTAL
1	1.00	LOCATABLE MINERALS / MINING CLAIMS-NOT NEW-UNADJUD, ONE AUTH NO. ONLY / MINING CLAIM MONEY RECEIVED CASES: AMC361229/\$10780.00	MAINT FEE PYMNT (77) 2014	- n/a -	10780.00
TOTAL:					\$10,780.00

PAYMENT INFORMATION					
1	AMOUNT:	10780.00	POSTMARKED:	08/29/2013	
	TYPE:	CHECK	RECEIVED:	09/03/2013	
	CHECK NO:	3018			
	NAME:	MAGMACHEM EXPLORATION INC PO BOX 950 SONOITA AZ 85637-0950 US			

REMARKS

This receipt was generated by the automated BLM Collections and Billing System and is a paper representation of a portion of the official electronic record contained therein.

UNITED STATES
DEPARTMENT OF THE INTERIOR
BUREAU OF LAND MANAGEMENT
**MAINTENANCE FEE PAYMENT FORM FOR
LODE CLAIMS, MILL SITES, AND TUNNEL SITES**

AMC 361192

Remitter Name: Magma Chem Exploration
 Mailing Address: PO Box 950
 City, State, Zip: Sonita AZ 85637

Check here if this is a change of address.

FOR COUNTY RECORDER'S USE

No. of claims/sites 77 *A.H.*
 x \$140 per claim/site
 Total due BLM \$ 10,780.00

- The maintenance fee may be paid by cash, check, money order, Bureau of Land Management (BLM) Declining Deposit Account, or credit card (VISA, American Express, Discover, or MasterCard). Payments must be remitted to the BLM State Office where your claim or site is recorded and received on or before September 1. If the payment is mailed, the envelope must be postmarked by a bona fide delivery service on or before September 1 and received at the proper BLM State Office within 15 calendar days after the due date. Payments may also be made by telephone using a credit card. A complete listing of BLM State Offices with their addresses and phone numbers can be found at <http://www.blm.gov>.
- The maintenance fee for the following claim(s)/site(s) applies to the assessment year 2013.

CLAIM/SITE NAME	BLM SERIAL NO.
<i>See attached</i>	

RECEIVED
 BLM AZ STATE OFFICE
 2012 AUG 31 A 11:35
 PHOENIX, ARIZONA

Use a separate sheet for additional claim/site names, serial numbers, and claimant names and addresses

RE 9-11-12

#	Name	Serial Number	Recording District	Township	Location Date
1.	TROY- 1	AMC 361229	Gila, AZ	SW¼ Sec. 24, T3SR14E, Gila and Salt River Meridian	2/25/2004
2.	TROY- 2	AMC 361230	Gila, AZ	SW¼ Sec. 24, T3SR14E, SE¼ Sec. 24, T3SR14E, Gila and Salt River Meridian	2/25/2004
3.	TROY- 3	AMC 361231	Gila, AZ	SW¼ Sec. 24, T3SR14E, Gila and Salt River Meridian	2/25/2004
4.	TROY- 4	AMC 361232	Gila, AZ	SW¼ Sec. 24, T3SR14E, SE¼ Sec. 24, T3SR14E, Gila and Salt River Meridian	2/25/2004
5.	TROY- 5	AMC 361233	Gila, AZ	SW¼ Sec. 24, T3SR14E, NW¼ Sec. 25, T3SR14E, Gila and Salt River Meridian	2/25/2004
6.	TROY- 6	AMC 361234	Gila, AZ	SW¼ Sec. 24, T3SR14E, SE¼ Sec. 24, T3SR14E, NW¼ Sec. 25, T3SR14E, NE¼ Sec. 25, T3SR14E, Gila and Salt River Meridian	2/25/2004
7.	TROY- 7	AMC 361235	Gila, AZ	NW¼ Sec. 25, T3SR14E, Gila and Salt River Meridian	2/25/2004
8.	TROY- 8	AMC 361236	Gila, AZ	NW¼ Sec. 25, T3SR14E, NE¼ Sec. 25, T3SR14E, Gila and Salt River Meridian	2/25/2004
9.	TROY- 9	AMC 361237	Gila, AZ	NW¼ Sec. 25, T3SR14E, Gila and Salt River Meridian	2/25/2004
10.	TROY- 10	AMC 361238	Gila, AZ	NW¼ Sec. 25, T3SR14E, NE¼ Sec. 25, T3SR14E, Gila and Salt River Meridian	2/25/2004
11.	TROY- 11	AMC 361239	Gila, AZ	NW¼ Sec. 25, T3SR14E, Gila and Salt River Meridian	2/25/2004
12.	TROY- 12	AMC 361240	Gila, AZ	NW¼ Sec. 25, T3SR14E, NE¼ Sec. 25, T3SR14E, Gila and Salt River Meridian	2/25/2004
13.	TROY- 13	AMC 361241	Gila, AZ	NW¼ Sec. 25, T3SR14E, SW¼ Sec. 25, T3SR14E, Gila and Salt River Meridian	2/25/2004
14.	TROY- 14	AMC 361242	Gila, AZ	NW¼ Sec. 25, T3SR14E, NE¼ Sec. 25, T3SR14E, SW¼ Sec. 25, T3SR14E, SE¼ Sec. 25, T3SR14E, Gila and Salt River Meridian	2/25/2004
15.	TROY- 15	AMC 361243	Gila, AZ Pinal, AZ	SW¼ Sec. 25, T3SR14E, Gila and Salt River Meridian	2/25/2004
16.	TROY- 23	AMC 361251	Gila, AZ Pinal, AZ	SW¼ Sec. 23, T3SR14E, SE¼ Sec. 23, T3SR14E, NW¼ Sec. 26, T3SR14E, NE¼ Sec. 26, T3SR14E, Gila and Salt River Meridian	2/22/2004

RECEIVED
 BLM AZ STATE OFFICE
 2012 AUG 31 A 11:37
 PLEN, AZ SNA

#	Name	Serial Number	Recording District	Township	Location Date
17.	TROY- 24	AMC 361252	Gila, AZ Pinal, AZ	SE¼ Sec. 23, T3SR14E, NE¼ Sec. 26, T3SR14E, Gila and Salt River Meridian	2/25/2004
18.	TROY-25	AMC 361253	Pinal, AZ	NW¼ Sec. 26, T3SR14E, NE¼ Sec. 26, T3SR14E, Gila and Salt River Meridian	2/22/2004
19.	TROY- 26	AMC 361254	Gila, AZ Pinal, AZ	NE¼ Sec. 26, T3SR14E, Gila and Salt River Meridian	2/22/2004
20.	TROY- 27	AMC 361255	Pinal, AZ	NW¼ Sec. 26, T3SR14E, NE¼ Sec. 26, T3SR14E, Gila and Salt River Meridian	2/22/2004
21.	TROY- 28	AMC 361256	Gila, AZ Pinal, AZ	NE¼ Sec. 26, T3SR14E, Gila and Salt River Meridian	2/22/2004
22.	TROY- 29	AMC 361257	Pinal, AZ	NW¼ Sec. 26, T3SR14E, NE¼ Sec. 26, T3SR14E, Gila and Salt River Meridian	2/22/2004
23.	TROY- 30	AMC 361258	Gila, AZ Pinal, AZ	NE¼ Sec. 26, T3SR14E, Gila and Salt River Meridian	2/22/2004
24.	TROY- 31	AMC 361259	Pinal, AZ	SW¼ Sec. 26, T3SR14E, SE¼ Sec. 26, T3SR14E, NW¼ Sec. 26, T3SR14E, NE¼ Sec. 26, T3SR14E, Gila and Salt River Meridian	2/22/2004
25.	TROY- 32	AMC 361260	Gila, AZ Pinal, AZ	NE¼ Sec. 32, T3SR14E, SE¼ Sec. 32, T3SR14E, Gila and Salt River Meridian	2/22/2004
26.	TROY- 33	AMC 361261	Pinal, AZ	SW¼ Sec. 26, T3SR14E, SE¼ Sec. 26, T3SR14E, Gila and Salt River Meridian	2/22/2004
27.	TROY- 34	AMC 361262	Gila, AZ Pinal, AZ	SE¼ Sec. 26, T3SR14E, Gila and Salt River Meridian	2/22/2004
28.	TROY- 51	AMC 361279	Pinal, AZ	SE¼ Sec. 22, T3SR14E, SW¼ Sec. 23, T3SR14E, NE¼ Sec. 27, T3SR14E, NW¼ Sec. 26, T3SR14E, Gila and Salt River Meridian	2/20/2004
29.	TROY- 52	AMC 361280	Pinal, AZ	SW¼ Sec. 23, T3SR14E, NW¼ Sec. 26, T3SR14E, Gila and Salt River Meridian	2/20/2004
30.	TROY- 53	AMC 361281	Pinal, AZ	NW¼ Sec. 26, T3SR14E, NE¼ Sec. 27, T3SR14E, Gila and Salt River Meridian	2/20/2004
31.	TROY- 54	AMC 361282	Pinal, AZ	NW¼ Sec. 26, T3SR14E, Gila and Salt River Meridian	2/20/2004
32.	TROY- 55	AMC 361283	Pinal, AZ	NW¼ Sec. 26, T3SR14E, NE¼ Sec. 27, T3SR14E, Gila and Salt River Meridian	2/20/2004
33.	TROY- 56	AMC 361284	Pinal, AZ	NW¼ Sec. 26, T3SR14E, Gila and Salt River Meridian	2/20/2004

2012 AUG 31 AM 11:37
 PINAL COUNTY ARIZONA
 REC'D
 CLERK'S OFFICE

#	Name	Serial Number	Recording District	Township	Location Date
34.	TROY- 57	AMC 361285	Pinal, AZ	NW¼ Sec. 26, T3SR14E, NE¼ Sec. 27, T3SR14E, Gila and Salt River Meridian	2/20/2004
35.	TROY- 58	AMC 361286	Pinal, AZ	NW¼ Sec. 26, T3SR14E, Gila and Salt River Meridian	2/20/2004
36.	TROY- 59	AMC 361287	Pinal, AZ	NW¼ Sec. 26, T3SR14E, SW¼ Sec. 26, T3SR14E, NE¼ Sec. 27, T3SR14E, SE¼ Sec. 27, T3SR14E, Gila and Salt River Meridian	2/20/2004
37.	TROY- 60	AMC 361288	Pinal, AZ	NW¼ Sec. 26, T3SR14E, SW¼ Sec. 26, T3SR14E, Gila and Salt River Meridian	2/20/2004
38.	TROY- 61	AMC 361289	Pinal, AZ	SW¼ Sec. 26, T3SR14E, SE¼ Sec. 27, T3SR14E, Gila and Salt River Meridian	2/20/2004
39.	TROY- 62	AMC 361290	Pinal, AZ	SW¼ Sec. 26, T3SR14E, Gila and Salt River Meridian	2/20/2004
40.	TROY- 63	AMC 361291	Pinal, AZ	SW¼ Sec. 26, T3SR14E, SE¼ Sec. 27, T3SR14E, Gila and Salt River Meridian	2/20/2004
41.	TROY- 64	AMC 361292	Pinal, AZ	SW¼ Sec. 26, T3SR14E, Gila and Salt River Meridian	2/20/2004
42.	TROY- 79	AMC 361307	Pinal, AZ	NE¼ Sec. 27, T3SR14E, Gila and Salt River Meridian	2/21/2004
43.	TROY- 80	AMC 361308	Pinal, AZ	NE¼ Sec. 27, T3SR14E, SE¼ Sec. 27, T3SR14E, Gila and Salt River Meridian	2/21/2004
44.	TROY- 81	AMC 361309	Pinal, AZ	SE¼ Sec. 27, T3SR14E, Gila and Salt River Meridian	2/21/2004
45.	TROY- 82	AMC 361310	Pinal, AZ	SE¼ Sec. 27, T3SR14E, Gila and Salt River Meridian	2/21/2004
46.	TROY- 83	AMC 361311	Pinal, AZ	SE¼ Sec. 27, T3SR14E, Gila and Salt River Meridian	2/21/2004
47.	TROY- 90	AMC 361318	Pinal, AZ	NE¼ Sec. 22, T3SR14E, SE¼ Sec. 22, T3SR14E, Gila and Salt River Meridian	2/24/2004
48.	TROY- 91	AMC 361319	Pinal, AZ	NE¼ Sec. 22, T3SR14E, SE¼ Sec. 22, T3SR14E, NW¼ Sec. 23, T3SR14E, SW¼ Sec. 23, T3SR14E, Gila and Salt River Meridian	2/24/2004
49.	TROY- 92	AMC 361320	Pinal, AZ	SE¼ Sec. 22, T3SR14E, Gila and Salt River Meridian	2/24/2004
50.	TROY- 93	AMC 361321	Pinal, AZ	SE¼ Sec. 22, T3SR14E, SW¼ Sec. 23, T3SR14E, Gila and Salt River Meridian	2/24/2004
51.	TROY- 94	AMC 361322	Pinal, AZ	SE¼ Sec. 22, T3SR14E, Gila and Salt River Meridian	2/23/2004

RECEIVED
 CLIMATE STATE OFFICE
 2004 AUG 31 A 11: 37
 TROY ARIZONA

#	Name	Serial Number	Recording District	Township	Location Date
52.	TROY- 95	AMC 361323	Pinal, AZ	SE¼ Sec. 22, T3SR14E, SW¼ Sec. 23, T3SR14E, Gila and Salt River Meridian	2/23/2004
53.	TROY- 96	AMC 361324	Pinal, AZ	SE¼ Sec. 22, T3SR14E, SW¼ Sec. 23, T3SR14E, Gila and Salt River Meridian	2/24/2004
54.	TROY- 97	AMC 361325	Pinal, AZ	SE¼ Sec. 22, T3SR14E, SW¼ Sec. 22, T3SR14E, Gila and Salt River Meridian	2/24/2004
55.	TROY- 98	AMC 361326	Pinal, AZ	SE¼ Sec. 22, T3SR14E, Gila and Salt River Meridian	2/24/2004
56.	TROY- 99	AMC 361327	Pinal, AZ	NW¼ Sec. 22, T3SR14E, SW¼ Sec. 22, T3SR14E, Gila and Salt River Meridian	2/24/2004
57.	TROY- 100	AMC 361328	Pinal, AZ	NW¼ Sec. 22, T3SR14E, NE¼ Sec. 22, T3SR14E, SW¼ Sec. 22, T3SR14E, SE¼ Sec. 22, T3SR14E, Gila and Salt River Meridian	2/24/2004
58.	TROY- 101	AMC 361329	Pinal, AZ	SW¼ Sec. 22, T3SR14E, Gila and Salt River Meridian	2/24/2004
59.	TROY- 102	AMC 361330	Pinal, AZ	SW¼ Sec. 22, T3SR14E, SE¼ Sec. 22, T3SR14E, Gila and Salt River Meridian	2/24/2004
60.	TROY- 103	AMC 361331	Pinal, AZ	SW¼ Sec. 22, T3SR14E, Gila and Salt River Meridian	2/24/2004
61.	TROY- 104	AMC 361332	Pinal, AZ	SW¼ Sec. 22, T3SR14E, SE¼ Sec. 22, T3SR14E, Gila and Salt River Meridian	2/24/2004
62.	TROY- 105	AMC 361333	Pinal, AZ	SW¼ Sec. 22, T3SR14E, Gila and Salt River Meridian	2/24/2004
63.	TROY- 106	AMC 361334	Pinal, AZ	SW¼ Sec. 22, T3SR14E, Gila and Salt River Meridian	2/24/2004
64.	TROY- 107	AMC 361335	Pinal, AZ	SW¼ Sec. 22, T3SR14E, NW¼ Sec. 27, T3SR14E, Gila and Salt River Meridian	2/24/2004
65.	TROY- 108	AMC 361336	Pinal, AZ	NW¼ Sec. 27, T3SR14E, Gila and Salt River Meridian	2/24/2004
66.	TROY- 109	AMC 361337	Pinal, AZ	NW¼ Sec. 27, T3SR14E, Gila and Salt River Meridian	2/24/2004
67.	TROY- 110	AMC 361338	Pinal, AZ	NW¼ Sec. 27, T3SR14E, NE¼ Sec. 27, T3SR14E, Gila and Salt River Meridian	2/24/2004
68.	TROY- 111	AMC 361339	Pinal, AZ	NW¼ Sec. 27, T3SR14E, Gila and Salt River Meridian	2/24/2004
69.	TROY- 112	AMC 361340	Pinal, AZ	NW¼ Sec. 27, T3SR14E, NE¼ Sec. 27, T3SR14E, Gila and Salt River Meridian	2/24/2004

2012 AUG 31 A 11: 31
 PINAL COUNTY, ARIZONA
 CLERK'S OFFICE

BLANK RECEIVED OFFICE
 PINAL COUNTY, ARIZONA

#	Name	Serial Number	Recording District	Township	Location Date
70.	TROY- 113	AMC 361341	Pinal, AZ	NW¼ Sec. 27, T3SR14E, SW¼ Sec. 27, T3SR14E, Gila and Salt River Meridian	2/24/2004
71.	TROY- 114	AMC 361342	Pinal, AZ	NW¼ Sec. 27, T3SR14E, NE¼ Sec. 27, T3SR14E, SW¼ Sec. 27, T3SR14E, SE¼ Sec. 27, T3SR14E, Gila and Salt River Meridian	2/24/2004
72.	TROY- 115	AMC 361343	Pinal, AZ	SW¼ Sec. 27, T3SR14E, Gila and Salt River Meridian	2/24/2004
73.	TROY- 116	AMC 361344	Pinal, AZ	SW¼ Sec. 27, T3SR14E, SE¼ Sec. 27, T3SR14E, Gila and Salt River Meridian	2/24/2004
74.	TROY- 117	AMC 361345	Pinal, AZ	SW¼ Sec. 27, T3SR14E, Gila and Salt River Meridian	2/24/2004
75.	TROY- 118	AMC 361346	Pinal, AZ	SW¼ Sec. 27, T3SR14E, SE¼ Sec. 27, T3SR14E, Gila and Salt River Meridian	2/24/2004
76.	TROY- 119	AMC 361347	Pinal, AZ	SW¼ Sec. 27, T3SR14E, Gila and Salt River Meridian	2/27/2004
77.	TROY- 120	AMC 361348	Pinal, AZ	SW¼ Sec. 27, T3SR14E, SE¼ Sec. 27, T3SR14E, Gila and Salt River Meridian	2/27/2004

RECEIVED
 BLM AZ STATE OFFICE
 2012 AUG 31 A 11: 37
 PHOENIX, ARIZONA

United States Department of the Interior
Bureau of Land Management
 LANDS/RECREATION & PLANNING
 ONE N CENTRAL AVE
 PHOENIX, AZ 85004 -2203
 Phone: 602-417-9200

Receipt

No: 2648292

Transaction #: 2729072	
Date of Transaction: 09/04/2012	
CUSTOMER:	
MAGMACHEM EXPLORATION INC PO BOX 950 SONOITA, AZ 85637-0950 US	

LINE #	QTY	DESCRIPTION	REMARKS	UNIT PRICE	TOTAL
1	1.00	LOCATABLE MINERALS / MINING CLAIMS-NOT NEW-UNADJUD, ONE AUTH NO. ONLY / MINING CLAIM MONEY RECEIVED CASES: AMC361229/\$10780.00	MAINT FEE PYMNT (77) 2013	- n/a -	10780.00
TOTAL:					\$10,780.00

PAYMENT INFORMATION			
1	AMOUNT:	10780.00	POSTMARKED: N/A
	TYPE:	CHECK	RECEIVED: 08/31/2012
	CHECK NO:	2851	
	NAME:	MAGMACHEM EXPLORATION INC PO BOX 950 SONOITA AZ 85637-0950 US	

REMARKS

This receipt was generated by the automated BLM Collections and Billing System and is a paper representation of a portion of the official electronic record contained therein.

June 25, 2012

Amc 360917
Amc 361192

After recording, return to:
Freeport-McMoRan Corporation
Attn: D. Stillwell
333 North Central Avenue
Phoenix, AZ 85004

NO. OF CLAIMS 107 LOPE CLAIMS
AMOUNT 14,980 each 20.66 Acres
RECEIPT NO. 2609527 PB
INIT. SC

Bureau of Land Management
Department of the Interior
One N. Central Avenue
Phoenix, AZ 85004

** BLM-ASO**

2012

NOTICE OF INTENT TO HOLD MINING CLAIMS AND PAYMENT OF BLM MAINTENANCE FEE

Re: Payment of Annual Claim Maintenance Fee

ENTERED INTO COMPUTER
JUL 19 2012 PB

Dear Sir or Madam:

This will serve as notice that Freeport-McMoRan Exploration Corporation, whose address for purpose of this filing is Land and Water Department, 333 North Central Ave., Phoenix, Arizona 85004, intends to hold the mining claims and/or mill sites described on Exhibit A attached hereto for the assessment year ending at 12 o'clock, noon, on September 1, 2013 by payment of the annual maintenance fee of \$140 per claim or site. Payment of such amount is made herewith for such assessment year for each of the claims and sites, the name, and BLM serial number with the book and page or index number of recording of the location notice in the official records of Gila County, Arizona, of which, is set forth on Exhibit A attached hereto and by this reference incorporated herein.

Donald A. Stillwell
Donald A. Stillwell for
Freeport-McMoRan Exploration Corporation

PHOENIX, ARIZONA
2012 JUL -2 A 9:59
RECEIVED
BLM AZ STATE OFFICE

State of Arizona)
) ss.
County of Maricopa)

The foregoing instrument was acknowledged before me on June 25th, 2012, by Donald A. Stillwell, on behalf of Freeport-McMoRan Exploration Corporation.
(Seal)



Stephanie D. Turton
Notary Public
My commission expires: 11/18/2015

EXHIBIT A

County: Gila

State: AZ

<u>BLM Serial #</u>	<u>Claim Name</u>	<u>Original Recording</u>		<u>Amended Recording</u>		<u>Location</u>
		<u>Recording #</u>	<u>Page #</u>	<u>Recording #</u>	<u>Page #</u>	
AMC 360917	NCC 1	2004-006691				SEC13-T04S-R15E
AMC 360918	NCC 2	2004-006692				SEC13-T04S-R15E
AMC 360919	NCC 3	2004-006693				SEC13-T04S-R15E
AMC 360920	NCC 4	2004-006694				SEC13-T04S-R15E
AMC 360921	NCC 5	2004-006695				SEC24-T04S-R15E
AMC 360922	NCC 6	2004-006696				SEC24-T04S-R15E
AMC 360923	NCC 7	2004-006697				SEC24-T04S-R15E
AMC 360924	NCC 8	2004-006698				SEC24-T04S-R15E
AMC 360925	NCC 9	2004-006699				SEC24-T04S-R15E
AMC 360926	NCC 10	2004-006700				SEC24-T04S-R15E
AMC 360927	NCC 11	2004-006701				SEC24-T04S-R15E
AMC 360928	NCC 12	2004-006702				SEC24-T04S-R15E
AMC 360929	NCC 13	2004-006703				SEC24-T04S-R15E
AMC 360930	NCC 14	2004-006704				SEC24-T04S-R15E
AMC 360931	NCC 15	2004-006705				SEC13-T04S-R15E
AMC 360932	NCC 16	2004-006706				SEC13-T04S-R15E
AMC 360933	NCC 17	2004-006707				SEC13-T04S-R15E
AMC 360934	NCC 18	2004-006708				SEC13-T04S-R15E
AMC 360935	NCC 19	2004-006709				SEC24-T04S-R15E
AMC 360936	NCC 20	2004-006710				SEC24-T04S-R15E
AMC 360937	NCC 21	2004-006711				SEC24-T04S-R15E
AMC 360938	NCC 22	2004-006712				SEC24-T04S-R15E
AMC 360939	NCC 23	2004-006713				SEC24-T04S-R15E
AMC 360940	NCC 24	2004-006714				SEC24-T04S-R15E
AMC 360941	NCC 25	2004-006715				SEC24-T04S-R15E
AMC 360942	NCC 26	2004-006716				SEC24-T04S-R15E
AMC 360943	NCC 27	2004-006717				SEC24-T04S-R15E
AMC 360944	NCC 28	2004-006718				SEC24-T04S-R15E
AMC 360945	NCC 29	2004-006719				SEC24-T04S-R15E
AMC 360946	NCC 30	2004-006720				SEC24-T04S-R15E
AMC 360947	DS 1	2004-006651				SEC31-T04S-R16E
AMC 360948	DS 2	2004-006652				SEC31-T04S-R16E
AMC 360949	DS 3	2004-006653				SEC31-T04S-R16E
AMC 360950	DS 4	2004-006654				SEC31-T04S-R16E
AMC 360951	DS 5	2004-006655				SEC31-T04S-R16E
AMC 360952	DS 6	2004-006656				SEC31-T04S-R16E
AMC 360953	DS 7	2004-006657				SEC31-T04S-R16E
AMC 360954	DS 8	2004-006658				SEC31-T04S-R16E

Date: 3/29/2012

Page 1

RECEIVED
BLM AZ STATE OFFICE
2012 JUL -2 A 9:59
PHOENIX, ARIZONA

EXHIBIT A

County: Gila

State: AZ

BLM Serial #	Claim Name	Original Recording		Amended Recording		Location
		Recording #	Page #	Recording #	Page #	
AMC 360955.	DS 9	2004-006659				SEC31-T04S-R16E
AMC 360956	DS 10	2004-006660				SEC31-T04S-R16E
AMC 360957	DS 11	2004-006661				SEC31-T04S-R16E
AMC 360958	DS 12	2004-006662				SEC31-T04S-R16E
AMC 360959	DS 13	2004-006663				SEC31-T04S-R16E
AMC 360960	DS 14	2004-006664				SEC31-T04S-R16E
AMC 360961	DS 15	2004-006665				SEC31-T04S-R16E
AMC 360962	DS 16	2004-006666				SEC31-T04S-R16E
AMC 360963	DS 17	2004-006667				SEC31-T04S-R16E
AMC 360964	DS 18	2004-006668				SEC31-T04S-R16E
AMC 360965	DS 19	2004-006669				SEC31-T04S-R16E
AMC 360966	DS 20	2004-006670				SEC31-T04S-R16E
AMC 360967	DS 21	2004-006671				SEC31-T04S-R16E
AMC 360968	DS 22	2004-006672				SEC31-T04S-R16E
AMC 360969	DS 23	2004-006673				SEC25-T04S-R15E
AMC 360970	DS 24	2004-006674				SEC25-T04S-R15E
AMC 360971	DS 25	2004-006675				SEC25-T04S-R15E
AMC 360972	DS 26	2004-006676				SEC25-T04S-R15E
AMC 360973	DS 27	2004-006677				SEC25-T04S-R15E
AMC 360974	DS 28	2004-006678				SEC25-T04S-R15E
AMC 360975	DS 29	2004-006679				SEC25-T04S-R15E
AMC 360976	DS 30	2004-006680				SEC25-T04S-R15E
AMC 360977	DS 31	2004-006681				SEC25-T04S-R15E
AMC 360978	DS 32	2004-006682				SEC25-T04S-R15E
AMC 360979	DS 33	2004-006683				SEC25-T04S-R15E
AMC 360980	DS 34	2004-006684				SEC25-T04S-R15E
AMC 360981	DS 35	2004-006685				SEC25-T04S-R15E
AMC 360982	DS 36	2004-006686				SEC26-T04S-R15E
AMC 360983	DS 37	2004-006687				SEC25-T04S-R15E
AMC 360984	DS 38	2004-006688				SEC25-T04S-R15E
AMC 360985	DS 39	2004-006689				SEC25-T04S-R15E
AMC 360986	DS 40	2004-006690				SEC25-T04S-R15E
AMC 361192	NCC 31	2004-007590				SEC14-T04S-R15E
AMC 361193	NCC 32	2004-007591				SEC14-T04S-R15E
AMC 361194	NCC 33	2004-007592				SEC14-T04S-R15E
AMC 361195	NCC 34	2004-007593				SEC14-T04S-R15E
AMC 361196	NCC 35	2004-007594				SEC14-T04S-R15E
AMC 361197	NCC 36	2004-007595				SEC14-T04S-R15E

Date: 3/29/2012

ENTERED INTO COMPUTER
JUL 19 2012 *pb*

RECEIVED
 BLM AZ STATE OFFICE
 2012 JUL -2 A 9:59
 PHOENIX, ARIZONA

28/50

EXHIBIT A

County: Gila

State: AZ

<u>BLM Serial #</u>	<u>Claim Name</u>	<u>Original Recording</u>		<u>Amended Recording</u>		<u>Location</u>
		<u>Recording #</u>	<u>Page #</u>	<u>Recording #</u>	<u>Page #</u>	
AMC 361198	NCC 37	2004-007596				SEC14-T04S-R15E
AMC 361199	NCC 38	2004-007597				SEC14-T04S-R15E
AMC 361200	NCC 39	2004-007598				SEC14-T04S-R15E
AMC 361201	NCC 40	2004-007599				SEC14-T04S-R15E
AMC 361202	NCC 41	2004-007600				SEC14-T04S-R15E
AMC 361203	NCC 42	2004-007601				SEC14-T04S-R15E
AMC 361204	NCC 43	2004-007602				SEC14-T04S-R15E
AMC 361205	NCC 44	2004-007603				SEC14-T04S-R15E
AMC 361206	NCC 45	2004-007604				SEC14-T04S-R15E
AMC 361207	NCC 46	2004-007605				SEC14-T04S-R15E
AMC 361208	NCC 47	2004-007606				SEC13-T04S-R15E
AMC 361209	NCC 48	2004-007607				SEC13-T04S-R15E
AMC 361210	NCC 49	2004-007608				SEC13-T04S-R15E
AMC 361211	NCC 50	2004-007609				SEC13-T04S-R15E
AMC 361212	NCC 51	2004-007610				SEC13-T04S-R15E
AMC 361213	NCC 52	2004-007611				SEC13-T04S-R15E
AMC 361214	NCC 53	2004-007612				SEC13-T04S-R15E
AMC 361215	NCC 54	2004-007613				SEC13-T04S-R15E
AMC 361216	NCC 55	2004-007614				SEC13-T04S-R15E
AMC 361217	NCC 56	2004-007615				SEC13-T04S-R15E
AMC 361218	NCC 57	2004-007616				SEC13-T04S-R15E
AMC 361219	NCC 58	2004-007617				SEC13-T04S-R15E
AMC 361220	NCC 59	2004-007618				SEC13-T04S-R15E
AMC 361221	NCC 60	2004-007619				SEC13-T04S-R15E
AMC 361222	NCC 61	2004-007620				SEC13-T04S-R15E
AMC 361223	NCC 62	2004-007621				SEC13-T04S-R15E
AMC 361224	NCC 63	2004-007622				SEC13-T04S-R15E
AMC 361225	NCC 64	2004-007623				SEC13-T04S-R15E
AMC 361226	NCC 65	2004-007624				SEC13-T04S-R15E
AMC 361227	NCC 66	2004-007625				SEC13-T04S-R15E
AMC 361228	NCC 67	2004-007626				SEC13-T04S-R15E
No. Of Claims	(107)					

Sc

PHOENIX, ARIZONA

2012 JUL -2 A 9 59

RECEIVED
BLM AZ STATE OFFICE

Date: 3/29/2012

3/1/12

United States Department of the Interior
 Bureau of Land Management
 LANDS/RECREATION & PLANNING
 ONE N CENTRAL AVE
 PHOENIX, AZ 85004 -2203
 Phone: 602-417-9200

Receipt

No: 2600527

Transaction #: 2680520	ENTERED INTO COMPUTER
Date of Transaction: 07/02/2012	
CUSTOMER: JUL 19 2012 03	
FREEPORT MCMORAN CORP 333 N CENTRAL AVE PHOENIX, AZ 85004 US	

LINE #	QTY	DESCRIPTION	REMARKS	UNIT PRICE	TOTAL
1	1.00	LOCATABLE MINERALS / MINING CLAIMS-NOT NEW-UNADJUD, ONE AUTH NO. ONLY / MINING CLAIM MONEY RECEIVED CASES: AMC360917/\$14980.00	MAINT (107) 2013	- n/a -	14980.00
TOTAL:					\$14,980.00

PAYMENT INFORMATION			
1	AMOUNT:	14980.00	POSTMARKED: N/A
	TYPE:	CHECK	RECEIVED: 07/02/2012
	CHECK NO:	0000758920	
	NAME:	FREEPORT MCMORAN CORP 333 N CENTRAL AVE PHOENIX AZ 85004 US	

REMARKS

This receipt was generated by the automated BLM Collections and Billing System and is a paper representation of a portion of the official electronic record contained therein.

Message:

107 ROWS RETRIEVED

CBS Export Results Report

Include Resolved Records

Record Status

Error Records (E/M/I)

Accepted Records (A/W)

"On Hold" Records (H)

All Records (for s/n or receipt nr)

Exported, No Results From CBS

New (not yet exported)

Search Criteria

Enter export Date (mm/dd/yyyy) | ALL

Serial Number match (optional) |

Receipt Nr (optional) | 2600527

Export Nr (exclusive) |

LR2000 User (defaults to login) | ALL

Query

Reset

Responsible Area (Errors Only)

User (U,X)

Programmer (P,X)

All (U,P,X)

User Guide

	Resend?	Export Nr	A/D	Serial Nr	Mult	Code	\$ Amount	Remarks	Receipt Nr	LR2000 User	#Msg	Resolved?	OK	Stat1	Area	CBS Msg 1	Stat2	Area	Msg 2	CBS 392 ID	392 \$ Amt	Action Update Date	Resend	Rescnd	Orig
1	<input type="checkbox"/>	3536426	A	AMC360917		682	140.00	2013	2600527	PAULINEB		<input type="checkbox"/>								1801673	14980.00	7/19/2012 7:25			
2	<input type="checkbox"/>	3536427	A	AMC360918		682	140.00	2013	2600527	PAULINEB		<input type="checkbox"/>								1801673	14980.00	7/19/2012 7:25			
3	<input type="checkbox"/>	3536428	A	AMC360919		682	140.00	2013	2600527	PAULINEB		<input type="checkbox"/>								1801673	14980.00	7/19/2012 7:25			
4	<input type="checkbox"/>	3536429	A	AMC360920		682	140.00	2013	2600527	PAULINEB		<input type="checkbox"/>								1801673	14980.00	7/19/2012 7:25			
5	<input type="checkbox"/>	3536430	A	AMC360921		682	140.00	2013	2600527	PAULINEB		<input type="checkbox"/>								1801673	14980.00	7/19/2012 7:25			
6	<input type="checkbox"/>	3536431	A	AMC360922		682	140.00	2013	2600527	PAULINEB		<input type="checkbox"/>								1801673	14980.00	7/19/2012 7:25			
7	<input type="checkbox"/>	3536432	A	AMC360923		682	140.00	2013	2600527	PAULINEB		<input type="checkbox"/>								1801673	14980.00	7/19/2012 7:25			
8	<input type="checkbox"/>	3536433	A	AMC360924		682	140.00	2013	2600527	PAULINEB		<input type="checkbox"/>								1801673	14980.00	7/19/2012 7:25			
9	<input type="checkbox"/>	3536434	A	AMC360925		682	140.00	2013	2600527	PAULINEB		<input type="checkbox"/>								1801673	14980.00	7/19/2012 7:25			
10	<input type="checkbox"/>	3536435	A	AMC360926		682	140.00	2013	2600527	PAULINEB		<input type="checkbox"/>								1801673	14980.00	7/19/2012 7:25			
11	<input type="checkbox"/>	3536436	A	AMC360927		682	140.00	2013	2600527	PAULINEB		<input type="checkbox"/>								1801673	14980.00	7/19/2012 7:25			
12	<input type="checkbox"/>	3536437	A	AMC360928		682	140.00	2013	2600527	PAULINEB		<input type="checkbox"/>								1801673	14980.00	7/19/2012 7:25			
13	<input type="checkbox"/>	3536438	A	AMC360929		682	140.00	2013	2600527	PAULINEB		<input type="checkbox"/>								1801673	14980.00	7/19/2012 7:25			
14	<input type="checkbox"/>	3536439	A	AMC360930		682	140.00	2013	2600527	PAULINEB		<input type="checkbox"/>								1801673	14980.00	7/19/2012 7:25			
15	<input type="checkbox"/>	3536440	A	AMC360931		682	140.00	2013	2600527	PAULINEB		<input type="checkbox"/>								1801673	14980.00	7/19/2012 7:26			
16	<input type="checkbox"/>	3536441	A	AMC360932		682	140.00	2013	2600527	PAULINEB		<input type="checkbox"/>								1801673	14980.00	7/19/2012 7:26			
17	<input type="checkbox"/>	3536442	A	AMC360933		682	140.00	2013	2600527	PAULINEB		<input type="checkbox"/>								1801673	14980.00	7/19/2012 7:26			
18	<input type="checkbox"/>	3536443	A	AMC360934		682	140.00	2013	2600527	PAULINEB		<input type="checkbox"/>								1801673	14980.00	7/19/2012 7:26			
19	<input type="checkbox"/>	3536444	A	AMC360935		682	140.00	2013	2600527	PAULINEB		<input type="checkbox"/>								1801673	14980.00	7/19/2012 7:26			
20	<input type="checkbox"/>	3536445	A	AMC360936		682	140.00	2013	2600527	PAULINEB		<input type="checkbox"/>								1801673	14980.00	7/19/2012 7:26			

AMC ~~3613548~~
361192

MAINTENANCE FEE PAYMENT

Claimant Name: Magma Chem Exploration
 Address: PO Box 950
 City: Sonora State: AZ Zip: 85631
 Telephone: 520-455-4698
 E-mail address: mpchem@yaol.com
 Signature: [Handwritten Signature]

RECEIVED
 BLM AZ STATE OFFICE
 2011 AUG 31 A 7:48
 PHOENIX, ARIZONA
 BLM
 Date
 Stamp

Check here if this is a change of address.

LINE NO.	AMC NUMBER	CLAIM/SITE NAME	COUNTY RECORDER DATA (If available)	TWP	RNG	SEC
1						
2						
3						
4						
5						
6		77 claims	\$140/ea =			
7		\$10,780.00				
8						
9						
10						

see attached

List additional claims on Form MCF114.

Bureau of Land Management
 Arizona State Office
 www.blm.gov/az/

No. of Claims: 77 x \$140 = 10780.00
 Check No: _____ Init. [Signature]
 Receipt No.: 242294
 For BLM Use Only

Form: MCF112
 Revised July 2009

#	Name	Serial Number	Recording District	Township	Location Date
1.	TROY- 1	AMC 361229	Gila, AZ	SW¼ Sec. 24, T3SR14E, Gila and Salt River Meridian	2/25/2004
2.	TROY- 2	AMC 361230	Gila, AZ	SW¼ Sec. 24, T3SR14E, SE¼ Sec. 24, T3SR14E, Gila and Salt River Meridian	2/25/2004
3.	TROY- 3	AMC 361231	Gila, AZ	SW¼ Sec. 24, T3SR14E, Gila and Salt River Meridian	2/25/2004
4.	TROY- 4	AMC 361232	Gila, AZ	SW¼ Sec. 24, T3SR14E, SE¼ Sec. 24, T3SR14E, Gila and Salt River Meridian	2/25/2004
5.	TROY- 5	AMC 361233	Gila, AZ	SW¼ Sec. 24, T3SR14E, NW¼ Sec. 25, T3SR14E, Gila and Salt River Meridian	2/25/2004
6.	TROY- 6	AMC 361234	Gila, AZ	SW¼ Sec. 24, T3SR14E, SE¼ Sec. 24, T3SR14E, NW¼ Sec. 25, T3SR14E, NE¼ Sec. 25, T3SR14E, Gila and Salt River Meridian	2/25/2004
7.	TROY- 7	AMC 361235	Gila, AZ	NW¼ Sec. 25, T3SR14E, Gila and Salt River Meridian	2/25/2004
8.	TROY- 8	AMC 361236	Gila, AZ	NW¼ Sec. 25, T3SR14E, NE¼ Sec. 25, T3SR14E, Gila and Salt River Meridian	2/25/2004
9.	TROY- 9	AMC 361237	Gila, AZ	NW¼ Sec. 25, T3SR14E, Gila and Salt River Meridian	2/25/2004
10.	TROY- 10	AMC 361238	Gila, AZ	NW¼ Sec. 25, T3SR14E, NE¼ Sec. 25, T3SR14E, Gila and Salt River Meridian	2/25/2004
11.	TROY- 11	AMC 361239	Gila, AZ	NW¼ Sec. 25, T3SR14E, Gila and Salt River Meridian	2/25/2004
12.	TROY- 12	AMC 361240	Gila, AZ	NW¼ Sec. 25, T3SR14E, NE¼ Sec. 25, T3SR14E, Gila and Salt River Meridian	2/25/2004
13.	TROY- 13	AMC 361241	Gila, AZ	NW¼ Sec. 25, T3SR14E, SW¼ Sec. 25, T3SR14E, Gila and Salt River Meridian	2/25/2004
14.	TROY- 14	AMC 361242	Gila, AZ	NW¼ Sec. 25, T3SR14E, NE¼ Sec. 25, T3SR14E, SW¼ Sec. 25, T3SR14E, SE¼ Sec. 25, T3SR14E, Gila and Salt River Meridian	2/25/2004
15.	TROY- 15	AMC 361243	Gila, AZ Pinal, AZ	SW¼ Sec. 25, T3SR14E, Gila and Salt River Meridian	2/25/2004
16.	TROY- 23	AMC 361251	Gila, AZ Pinal, AZ	SW¼ Sec. 23, T3SR14E, SE¼ Sec. 23, T3SR14E, NW¼ Sec. 26, T3SR14E, NE¼ Sec. 26, T3SR14E, Gila and Salt River Meridian	2/22/2004

PHOENIX, ARIZONA
 2011 AUG 31 AM 1:48
 BLM AZ STATE OFFICE
 RECEIVED

#	Name	Serial Number	Recording District	Township	Location Date
17.	TROY- 24	AMC 361252	Gila, AZ Pinal, AZ	SE¼ Sec. 23, T3SR14E, NE¼ Sec. 26, T3SR14E, Gila and Salt River Meridian	2/25/2004
18.	TROY-25	AMC 361253	Pinal, AZ	NW¼ Sec. 26, T3SR14E, NE¼ Sec. 26, T3SR14E, Gila and Salt River Meridian	2/22/2004
19.	TROY- 26	AMC 361254	Gila, AZ Pinal, AZ	NE¼ Sec. 26, T3SR14E, Gila and Salt River Meridian	2/22/2004
20.	TROY- 27	AMC 361255	Pinal, AZ	NW¼ Sec. 26, T3SR14E, NE¼ Sec. 26, T3SR14E, Gila and Salt River Meridian	2/22/2004
21.	TROY- 28	AMC 361256	Gila, AZ Pinal, AZ	NE¼ Sec. 26, T3SR14E, Gila and Salt River Meridian	2/22/2004
22.	TROY- 29	AMC 361257	Pinal, AZ	NW¼ Sec. 26, T3SR14E, NE¼ Sec. 26, T3SR14E, Gila and Salt River Meridian	2/22/2004
23.	TROY- 30	AMC 361258	Gila, AZ Pinal, AZ	NE¼ Sec. 26, T3SR14E, Gila and Salt River Meridian	2/22/2004
24.	TROY- 31	AMC 361259	Pinal, AZ	SW¼ Sec. 26, T3SR14E, SE¼ Sec. 26, T3SR14E, NW¼ Sec. 26, T3SR14E, NE¼ Sec. 26, T3SR14E, Gila and Salt River Meridian	2/22/2004
25.	TROY- 32	AMC 361260	Gila, AZ Pinal, AZ	NE¼ Sec. 32, T3SR14E, SE¼ Sec. 32, T3SR14E, Gila and Salt River Meridian	2/22/2004
26.	TROY- 33	AMC 361261	Pinal, AZ	SW¼ Sec. 26, T3SR14E, SE¼ Sec. 26, T3SR14E, Gila and Salt River Meridian	2/22/2004
27.	TROY- 34	AMC 361262	Gila, AZ Pinal, AZ	SE¼ Sec. 26, T3SR14E, Gila and Salt River Meridian	2/22/2004
28.	TROY- 51	AMC 361279	Pinal, AZ	SE¼ Sec. 22, T3SR14E, SW¼ Sec. 23, T3SR14E, NE¼ Sec. 27, T3SR14E, NW¼ Sec. 26, T3SR14E, Gila and Salt River Meridian	2/20/2004
29.	TROY- 52	AMC 361280	Pinal, AZ	SW¼ Sec. 23, T3SR14E, NW¼ Sec. 26, T3SR14E, Gila and Salt River Meridian	2/20/2004
30.	TROY- 53	AMC 361281	Pinal, AZ	NW¼ Sec. 26, T3SR14E, NE¼ Sec. 27, T3SR14E, Gila and Salt River Meridian	2/20/2004
31.	TROY- 54	AMC 361282	Pinal, AZ	NW¼ Sec. 26, T3SR14E, Gila and Salt River Meridian	2/20/2004
32.	TROY- 55	AMC 361283	Pinal, AZ	NW¼ Sec. 26, T3SR14E, NE¼ Sec. 27, T3SR14E, Gila and Salt River Meridian	2/20/2004
33.	TROY- 56	AMC 361284	Pinal, AZ	NW¼ Sec. 26, T3SR14E, Gila and Salt River Meridian	2/20/2004

RECEIVED
 BLM AZ STATE OFFICE
 2011 AUG 31 A 7:48
 PHOENIX, ARIZONA

#	Name	Serial Number	Recording District	Township	Location Date
34.	TROY- 57	AMC 361285	Pinal, AZ	NW¼ Sec. 26, T3SR14E, NE¼ Sec. 27, T3SR14E, Gila and Salt River Meridian	2/20/2004
35.	TROY- 58	AMC 361286	Pinal, AZ	NW¼ Sec. 26, T3SR14E, Gila and Salt River Meridian	2/20/2004
36.	TROY- 59	AMC 361287	Pinal, AZ	NW¼ Sec. 26, T3SR14E, SW¼ Sec. 26, T3SR14E, NE¼ Sec. 27, T3SR14E, SE¼ Sec. 27, T3SR14E, Gila and Salt River Meridian	2/20/2004
37.	TROY- 60	AMC 361288	Pinal, AZ	NW¼ Sec. 26, T3SR14E, SW¼ Sec. 26, T3SR14E, Gila and Salt River Meridian	2/20/2004
38.	TROY- 61	AMC 361289	Pinal, AZ	SW¼ Sec. 26, T3SR14E, SE¼ Sec. 27, T3SR14E, Gila and Salt River Meridian	2/20/2004
39.	TROY- 62	AMC 361290	Pinal, AZ	SW¼ Sec. 26, T3SR14E, Gila and Salt River Meridian	2/20/2004
40.	TROY- 63	AMC 361291	Pinal, AZ	SW¼ Sec. 26, T3SR14E, SE¼ Sec. 27, T3SR14E, Gila and Salt River Meridian	2/20/2004
41.	TROY- 64	AMC 361292	Pinal, AZ	SW¼ Sec. 26, T3SR14E, Gila and Salt River Meridian	2/20/2004
42.	TROY- 79	AMC 361307	Pinal, AZ	NE¼ Sec. 27, T3SR14E, Gila and Salt River Meridian	2/21/2004
43.	TROY- 80	AMC 361308	Pinal, AZ	NE¼ Sec. 27, T3SR14E, SE¼ Sec. 27, T3SR14E, Gila and Salt River Meridian	2/21/2004
44.	TROY- 81	AMC 361309	Pinal, AZ	SE¼ Sec. 27, T3SR14E, Gila and Salt River Meridian	2/21/2004
45.	TROY- 82	AMC 361310	Pinal, AZ	SE¼ Sec. 27, T3SR14E, Gila and Salt River Meridian	2/21/2004
46.	TROY- 83	AMC 361311	Pinal, AZ	SE¼ Sec. 27, T3SR14E, Gila and Salt River Meridian	2/21/2004
47.	TROY- 90	AMC 361318	Pinal, AZ	NE¼ Sec. 22, T3SR14E, SE¼ Sec. 22, T3SR14E, Gila and Salt River Meridian	2/24/2004
48.	TROY- 91	AMC 361319	Pinal, AZ	NE¼ Sec. 22, T3SR14E, SE¼ Sec. 22, T3SR14E, NW¼ Sec. 23, T3SR14E, SW¼ Sec. 23, T3SR14E, Gila and Salt River Meridian	2/24/2004
49.	TROY- 92	AMC 361320	Pinal, AZ	SE¼ Sec. 22, T3SR14E, Gila and Salt River Meridian	2/24/2004
50.	TROY- 93	AMC 361321	Pinal, AZ	SE¼ Sec. 22, T3SR14E, SW¼ Sec. 23, T3SR14E, Gila and Salt River Meridian	2/24/2004
51.	TROY- 94	AMC 361322	Pinal, AZ	SE¼ Sec. 22, T3SR14E, Gila and Salt River Meridian	2/23/2004

2011 AUG 31 A 1:48
 PINAL COUNTY, ARIZONA

RECEIVED
 PINAL COUNTY CLERK'S OFFICE

#	Name	Serial Number	Recording District	Township	Location Date
52.	TROY- 95	AMC 361323	Pinal, AZ	SE¼ Sec. 22, T3SR14E, SW¼ Sec. 23, T3SR14E, Gila and Salt River Meridian	2/23/2004
53.	TROY- 96	AMC 361324	Pinal, AZ	SE¼ Sec. 22, T3SR14E, SW¼ Sec. 23, T3SR14E, Gila and Salt River Meridian	2/24/2004
54.	TROY- 97	AMC 361325	Pinal, AZ	SE¼ Sec. 22, T3SR14E, SW¼ Sec. 22, T3SR14E, Gila and Salt River Meridian	2/24/2004
55.	TROY- 98	AMC 361326	Pinal, AZ	SE¼ Sec. 22, T3SR14E, Gila and Salt River Meridian	2/24/2004
56.	TROY- 99	AMC 361327	Pinal, AZ	NW¼ Sec. 22, T3SR14E, SW¼ Sec. 22, T3SR14E, Gila and Salt River Meridian	2/24/2004
57.	TROY- 100	AMC 361328	Pinal, AZ	NW¼ Sec. 22, T3SR14E, NE¼ Sec. 22, T3SR14E, SW¼ Sec. 22, T3SR14E, SE¼ Sec. 22, T3SR14E, Gila and Salt River Meridian	2/24/2004
58.	TROY- 101	AMC 361329	Pinal, AZ	SW¼ Sec. 22, T3SR14E, Gila and Salt River Meridian	2/24/2004
59.	TROY- 102	AMC 361330	Pinal, AZ	SW¼ Sec. 22, T3SR14E, SE¼ Sec. 22, T3SR14E, Gila and Salt River Meridian	2/24/2004
60.	TROY- 103	AMC 361331	Pinal, AZ	SW¼ Sec. 22, T3SR14E, Gila and Salt River Meridian	2/24/2004
61.	TROY- 104	AMC 361332	Pinal, AZ	SW¼ Sec. 22, T3SR14E, SE¼ Sec. 22, T3SR14E, Gila and Salt River Meridian	2/24/2004
62.	TROY- 105	AMC 361333	Pinal, AZ	SW¼ Sec. 22, T3SR14E, Gila and Salt River Meridian	2/24/2004
63.	TROY- 106	AMC 361334	Pinal, AZ	SW¼ Sec. 22, T3SR14E, Gila and Salt River Meridian	2/24/2004
64.	TROY- 107	AMC 361335	Pinal, AZ	SW¼ Sec. 22, T3SR14E, NW¼ Sec. 27, T3SR14E, Gila and Salt River Meridian	2/24/2004
65.	TROY- 108	AMC 361336	Pinal, AZ	NW¼ Sec. 27, T3SR14E, Gila and Salt River Meridian	2/24/2004
66.	TROY- 109	AMC 361337	Pinal, AZ	NW¼ Sec. 27, T3SR14E, Gila and Salt River Meridian	2/24/2004
67.	TROY- 110	AMC 361338	Pinal, AZ	NW¼ Sec. 27, T3SR14E, NE¼ Sec. 27, T3SR14E, Gila and Salt River Meridian	2/24/2004
68.	TROY- 111	AMC 361339	Pinal, AZ	NW¼ Sec. 27, T3SR14E, Gila and Salt River Meridian	2/24/2004
69.	TROY- 112	AMC 361340	Pinal, AZ	NW¼ Sec. 27, T3SR14E, NE¼ Sec. 27, T3SR14E, Gila and Salt River Meridian	2/24/2004

RECEIVED
 BLM AZ STATE OFFICE
 2011 AUG 31
 PINAL, ARIZONA
 AT 4:09

#	Name	Serial Number	Recording District	Township	Location Date
70.	TROY- 113	AMC 361341	Pinal, AZ	NW¼ Sec. 27, T3SR14E, SW¼ Sec. 27, T3SR14E, Gila and Salt River Meridian	2/24/2004
71.	TROY- 114	AMC 361342	Pinal, AZ	NW¼ Sec. 27, T3SR14E, NE¼ Sec. 27, T3SR14E, SW¼ Sec. 27, T3SR14E, SE¼ Sec. 27, T3SR14E, Gila and Salt River Meridian	2/24/2004
72.	TROY- 115	AMC 361343	Pinal, AZ	SW¼ Sec. 27, T3SR14E, Gila and Salt River Meridian	2/24/2004
73.	TROY- 116	AMC 361344	Pinal, AZ	SW¼ Sec. 27, T3SR14E, SE¼ Sec. 27, T3SR14E, Gila and Salt River Meridian	2/24/2004
74.	TROY- 117	AMC 361345	Pinal, AZ	SW¼ Sec. 27, T3SR14E, Gila and Salt River Meridian	2/24/2004
75.	TROY- 118	AMC 361346	Pinal, AZ	SW¼ Sec. 27, T3SR14E, SE¼ Sec. 27, T3SR14E, Gila and Salt River Meridian	2/24/2004
76.	TROY- 119	AMC 361347	Pinal, AZ	SW¼ Sec. 27, T3SR14E, Gila and Salt River Meridian	2/27/2004
77.	TROY- 120	AMC 361348	Pinal, AZ	SW¼ Sec. 27, T3SR14E, SE¼ Sec. 27, T3SR14E, Gila and Salt River Meridian	2/27/2004

ENTERED INTO COMPUTER

PHOENIX, ARIZONA

2011 AUG 31 A 7:49

RECEIVED
BLM AZ STATE OFFICE

SEP 08 2011

United States Department of the Interior
Bureau of Land Management
 LANDS/RECREATION & PLANNING
 ONE N CENTRAL AVE
 PHOENIX, AZ 85004 -2203
 Phone: 602-417-9200

Receipt

No: 2421254

Transaction #: 2496691	
Date of Transaction: 08/31/2011	
CUSTOMER:	
MAGMACHEM EXPLORATION INC PO BOX 950 SONOITA, AZ 85637-0950 US	SEP 08 2011

LINE #	QTY	DESCRIPTION	REMARKS	UNIT PRICE	TOTAL
1	1.00	LOCATABLE MINERALS / MINING CLAIMS-NOT NEW-UNADJUD, ONE AUTH NO. ONLY / MINING CLAIM MONEY RECEIVED CASES: AMC361229/\$10780.00	MAINT-77	- n/a -	10780.00
TOTAL:					\$10,780.00

PAYMENT INFORMATION					
1	AMOUNT:	10780.00	POSTMARKED:	08/29/2011	
	TYPE:	CHECK	RECEIVED:	08/31/2011	
	CHECK NO:	2705			
	NAME:	MAGMACHEM EXPLORATION INC PO BOX 950 SONOITA AZ 85637-0950 US			

REMARKS

This receipt was generated by the automated BLM Collections and Billing System and is a paper representation of a portion of the official electronic record contained therein.

MagmaChem Exploration Inc
PO Box 950
Sonoita, AZ 85637



RECEIVED
AZ STATE OFFICE
2011 AUG 30 P 12:27
PHOENIX, ARIZONA

FIRST CLASS

10780


Bureau of Land Management
AZ State Office
One North Central Ave, Ste 800
Phoenix, AZ 85004-4427

PLACE STICKER AT TOP OF ENVELOPE TO THE RIGHT OF THE RETURN ADDRESS. FOLD AT DOTTED LINE
CERTIFIED MAIL™



7000 2780 0000 3322 9057

PHOENIX, AZ 85004
TUE 30 AUG 2011 AM



Amc 360917

36192

July 29, 2011

After recording, return to:
Freeport-McMoRan Corporation
Attn: D. Stillwell
333 North Central Avenue
Phoenix, AZ 85004

Bureau of Land Management
Department of the Interior
One N. Central Avenue
Phoenix, AZ 85004

NO. OF CLAIMS 107
AMOUNT 14,980.
RECEIPT NO. 2392681
INIT. SC

** BLM-ASO**

2011

NOTICE OF INTENT TO HOLD MINING CLAIMS AND PAYMENT OF BLM MAINTENANCE FEE

Re: Payment of Annual Claim Maintenance Fee

Dear Sir or Madam:

This will serve as notice that Freeport-McMoRan Exploration Corporation, whose address for purpose of this filing is Land and Water Department, 333 North Central Ave., Phoenix, Arizona 85004, intends to hold the mining claims and/or mill sites described on Exhibit A attached hereto for the assessment year ending at 12 o'clock, noon, on September 1, 2012 by payment of the annual maintenance fee of \$140 per claim or site. Payment of such amount is made herewith for such assessment year for each of the claims and sites, the name, and BLM serial number with the book and page or index number of recording of the location notice in the official records of Gila County, Arizona, of which, is set forth on Exhibit A attached hereto and by this reference incorporated herein.

ENTERED INTO COMPUTER

AUG 01 2011 JB

State of Arizona)
) ss.
County of Maricopa)

Donald A. Stillwell
Donald A. Stillwell for
Freeport-McMoRan Exploration Corporation

RECEIVED
ILLINOIS STATE OFFICE
2011 JUL 29 P 2:53
PHOENIX, ARIZONA

The foregoing instrument was acknowledged before me on July 29th, 2011, by Donald A. Stillwell, on behalf of Freeport-McMoRan Exploration Corporation.
(Seal)



STEPHANIE D. TURTON
Notary Public - Arizona
Maricopa County
Expires 11/18/2011

Stephanie D. Turton
Notary Public
My commission expires: 11/18/2011

EXHIBIT A

County: Gila

State: AZ

<u>BLM Serial #</u>	<u>Claim Name</u>	<u>Original Recording</u>		<u>Amended Recording</u>		<u>Location</u>
		<u>Recording #</u>	<u>Page #</u>	<u>Recording #</u>	<u>Page #</u>	
AMC 360917	NCC 1	2004-006691				SEC13-T04S-R15E
AMC 360918	NCC 2	2004-006692				SEC13-T04S-R15E
AMC 360919	NCC 3	2004-006693				SEC13-T04S-R15E
AMC 360920	NCC 4	2004-006694				SEC13-T04S-R15E
AMC 360921	NCC 5	2004-006695				SEC24-T04S-R15E
AMC 360922	NCC 6	2004-006696				SEC24-T04S-R15E
AMC 360923	NCC 7	2004-006697				SEC24-T04S-R15E
AMC 360924	NCC 8	2004-006698				SEC24-T04S-R15E
AMC 360925	NCC 9	2004-006699				SEC24-T04S-R15E
AMC 360926	NCC 10	2004-006700				SEC24-T04S-R15E
AMC 360927	NCC 11	2004-006701				SEC24-T04S-R15E
AMC 360928	NCC 12	2004-006702				SEC24-T04S-R15E
AMC 360929	NCC 13	2004-006703				SEC24-T04S-R15E
AMC 360930	NCC 14	2004-006704				SEC24-T04S-R15E
AMC 360931	NCC 15	2004-006705				SEC13-T04S-R15E
AMC 360932	NCC 16	2004-006706				SEC13-T04S-R15E
AMC 360933	NCC 17	2004-006707				SEC13-T04S-R15E
AMC 360934	NCC 18	2004-006708				SEC13-T04S-R15E
AMC 360935	NCC 19	2004-006709				SEC24-T04S-R15E
AMC 360936	NCC 20	2004-006710				SEC24-T04S-R15E
AMC 360937	NCC 21	2004-006711				SEC24-T04S-R15E
AMC 360938	NCC 22	2004-006712				SEC24-T04S-R15E
AMC 360939	NCC 23	2004-006713				SEC24-T04S-R15E
AMC 360940	NCC 24	2004-006714				SEC24-T04S-R15E
AMC 360941	NCC 25	2004-006715				SEC24-T04S-R15E
AMC 360942	NCC 26	2004-006716				SEC24-T04S-R15E
AMC 360943	NCC 27	2004-006717				SEC24-T04S-R15E
AMC 360944	NCC 28	2004-006718				SEC24-T04S-R15E
AMC 360945	NCC 29	2004-006719				SEC24-T04S-R15E
AMC 360946	NCC 30	2004-006720				SEC24-T04S-R15E
AMC 360947	DS 1	2004-006651				SEC31-T04S-R16E
AMC 360948	DS 2	2004-006652				SEC31-T04S-R16E
AMC 360949	DS 3	2004-006653				SEC31-T04S-R16E
AMC 360950	DS 4	2004-006654				SEC31-T04S-R16E
AMC 360951	DS 5	2004-006655				SEC31-T04S-R16E
AMC 360952	DS 6	2004-006656				SEC31-T04S-R16E
AMC 360953	DS 7	2004-006657				SEC31-T04S-R16E
AMC 360954	DS 8	2004-006658				SEC31-T04S-R16E

Date: 4/20/2011

Page 1

RECEIVED
 MAR STATE OFFICE
 2011 JUL 29 P 2:53
 ARIZONA

35/52

EXHIBIT A

County: Gila

State: AZ

BLM Serial #	Claim Name	Original Recording		Amended Recording		Location
		Recording #	Page #	Recording #	Page #	
AMC 360955	DS 9	2004-006659				SEC31-T04S-R16E
AMC 360956	DS 10	2004-006660				SEC31-T04S-R16E
AMC 360957	DS 11	2004-006661				SEC31-T04S-R16E
AMC 360958	DS 12	2004-006662				SEC31-T04S-R16E
AMC 360959	DS 13	2004-006663				SEC31-T04S-R16E
AMC 360960	DS 14	2004-006664				SEC31-T04S-R16E
AMC 360961	DS 15	2004-006665				SEC31-T04S-R16E
AMC 360962	DS 16	2004-006666				SEC31-T04S-R16E
AMC 360963	DS 17	2004-006667				SEC31-T04S-R16E
AMC 360964	DS 18	2004-006668				SEC31-T04S-R16E
AMC 360965	DS 19	2004-006669				SEC31-T04S-R16E
AMC 360966	DS 20	2004-006670				SEC31-T04S-R16E
AMC 360967	DS 21	2004-006671				SEC31-T04S-R16E
AMC 360968	DS 22	2004-006672				SEC31-T04S-R16E
AMC 360969	DS 23	2004-006673				SEC25-T04S-R15E
AMC 360970	DS 24	2004-006674				SEC25-T04S-R15E
AMC 360971	DS 25	2004-006675				SEC25-T04S-R15E
AMC 360972	DS 26	2004-006676				SEC25-T04S-R15E
AMC 360973	DS 27	2004-006677				SEC25-T04S-R15E
AMC 360974	DS 28	2004-006678				SEC25-T04S-R15E
AMC 360975	DS 29	2004-006679				SEC25-T04S-R15E
AMC 360976	DS 30	2004-006680				SEC25-T04S-R15E
AMC 360977	DS 31	2004-006681				SEC25-T04S-R15E
AMC 360978	DS 32	2004-006682				SEC25-T04S-R15E
AMC 360979	DS 33	2004-006683				SEC25-T04S-R15E
AMC 360980	DS 34	2004-006684				SEC25-T04S-R15E
AMC 360981	DS 35	2004-006685				SEC25-T04S-R15E
AMC 360982	DS 36	2004-006686				SEC26-T04S-R15E
AMC 360983	DS 37	2004-006687				SEC25-T04S-R15E
AMC 360984	DS 38	2004-006688				SEC25-T04S-R15E
AMC 360985	DS 39	2004-006689				SEC25-T04S-R15E
AMC 360986	DS 40	2004-006690				SEC25-T04S-R15E
AMC 361192	NCC 31	2004-007590				SEC14-T04S-R15E
AMC 361193	NCC 32	2004-007591				SEC14-T04S-R15E
AMC 361194	NCC 33	2004-007592				SEC14-T04S-R15E
AMC 361195	NCC 34	2004-007593				SEC14-T04S-R15E
AMC 361196	NCC 35	2004-007594				SEC14-T04S-R15E
AMC 361197	NCC 36	2004-007595				SEC14-T04S-R15E

Date: 4/20/2011

Page 2

RECEIVED
GILIA STATE OFFICE

ABC

EXHIBIT A

County: Gila

State: AZ

<u>BLM Serial #</u>	<u>Claim Name</u>	<u>Original Recording</u>		<u>Amended Recording</u>		<u>Location</u>
		<u>Recording #</u>	<u>Page #</u>	<u>Recording #</u>	<u>Page #</u>	
AMC 361198	NCC 37	2004-007596				SEC14-T04S-R15E
AMC 361199	NCC 38	2004-007597				SEC14-T04S-R15E
AMC 361200	NCC 39	2004-007598				SEC14-T04S-R15E
AMC 361201	NCC 40	2004-007599				SEC14-T04S-R15E
AMC 361202	NCC 41	2004-007600				SEC14-T04S-R15E
AMC 361203	NCC 42	2004-007601				SEC14-T04S-R15E
AMC 361204	NCC 43	2004-007602				SEC14-T04S-R15E
AMC 361205	NCC 44	2004-007603				SEC14-T04S-R15E
AMC 361206	NCC 45	2004-007604				SEC14-T04S-R15E
AMC 361207	NCC 46	2004-007605				SEC13-T04S-R15E
AMC 361208	NCC 47	2004-007606				SEC13-T04S-R15E
AMC 361209	NCC 48	2004-007607				SEC13-T04S-R15E
AMC 361210	NCC 49	2004-007608				SEC13-T04S-R15E
AMC 361211	NCC 50	2004-007609				SEC13-T04S-R15E
AMC 361212	NCC 51	2004-007610				SEC13-T04S-R15E
AMC 361213	NCC 52	2004-007611				SEC13-T04S-R15E
AMC 361214	NCC 53	2004-007612				SEC13-T04S-R15E
AMC 361215	NCC 54	2004-007613				SEC13-T04S-R15E
AMC 361216	NCC 55	2004-007614				SEC13-T04S-R15E
AMC 361217	NCC 56	2004-007615				SEC13-T04S-R15E
AMC 361218	NCC 57	2004-007616				SEC13-T04S-R15E
AMC 361219	NCC 58	2004-007617				SEC13-T04S-R15E
AMC 361220	NCC 59	2004-007618				SEC13-T04S-R15E
AMC 361221	NCC 60	2004-007619				SEC13-T04S-R15E
AMC 361222	NCC 61	2004-007620				SEC13-T04S-R15E
AMC 361223	NCC 62	2004-007621				SEC13-T04S-R15E
AMC 361224	NCC 63	2004-007622				SEC13-T04S-R15E
AMC 361225	NCC 64	2004-007623				SEC13-T04S-R15E
AMC 361226	NCC 65	2004-007624				SEC13-T04S-R15E
AMC 361227	NCC 66	2004-007625				SEC13-T04S-R15E
AMC 361228	NCC 67	2004-007626				SEC13-T04S-R15E

No. Of Claims

107
52

3/1/11

Date: 4/20/2011

RECEIVED
BLM AZ STATE OFFICE
2011 JUL 29 P 2:53
PHOENIX, ARIZONA

United States Department of the Interior
Bureau of Land Management
 LANDS/RECREATION & PLANNING
 ONE N CENTRAL AVE
 PHOENIX, AZ 85004 -2203
 Phone: 602-417-9200

Receipt

No: 2392681

Transaction #: 2467768		ENTERED INTO COMPUTER
Date of Transaction: 07/29/2011		
CUSTOMER: AUG 01 2011 <i>pb</i>		
FREEPORT MCMORAN COPPER AND GOLD 333 N CENTRAL AVE STE 100 PHOENIX, AZ 85004-2189 US		

LINE #	QTY	DESCRIPTION	REMARKS	UNIT PRICE	TOTAL
1	1.00	LOCATABLE MINERALS / MINING CLAIMS-NOT NEW-UNADJUD, ONE AUTH NO. ONLY / MINING CLAIM MONEY RECEIVED CASES: AMC360917/\$14980.00	MAINT (107) 2012	- n/a -	14980.00
TOTAL:					\$14,980.00

PAYMENT INFORMATION				
1	AMOUNT:	14980.00	POSTMARKED:	N/A
	TYPE:	CHECK	RECEIVED:	07/29/2011
	CHECK NO:	0000724009		
	NAME:	FREEPORT MCMORAN COPPER AND GOLD 333 N CENTRAL AVE STE 100 PHOENIX AZ 85004-2189 US		

REMARKS

This receipt was generated by the automated BLM Collections and Billing System and is a paper representation of a portion of the official electronic record contained therein.

AMC 361192

Claim Name	File Number	Claim Name	File Number	Claim Name	File Number
TROY-90	AMC 361318	TROY-101	AMC 361329	TROY-111	AMC 361339
TROY-91	AMC 361319	TROY-102	AMC 361330	TROY-112	AMC 361340
TROY-92	AMC 361320	TROY-103	AMC 361331	TROY-113	AMC 361341
TROY-93	AMC 361321	TROY-104	AMC 361332	TROY-114	AMC 361342
TROY-94	AMC 361322	TROY-105	AMC 361333	TROY-115	AMC 361343
TROY-95	AMC 361323	TROY-106	AMC 361334	TROY-116	AMC 361344
TROY-96	AMC 361324	TROY-107	AMC 361335	TROY-117	AMC 361345
TROY-97	AMC 361325	TROY-108	AMC 361336	TROY-118	AMC 361346
TROY-98	AMC 361326	TROY-109	AMC 361337	TROY-119	AMC 361347
TROY-99	AMC 361327	TROY-110	AMC 361338	TROY-120	AMC 361348
TROY-100	AMC 361328				

These fees are to be applied to the claim names listed above on behalf of the claim holders.

However, please return the receipt(s) to us at the following address:

Alpaca Resources Inc.
c/o Stephen B. Doppler
23485 Bluestem Drive
Golden, Colorado 80401

If there are any questions concerning this submittal and payment, please contact me at the above address, or by phone at 303-670-3827.

Sincerely yours,



Stephen B. Doppler
Agent for Alpaca Resources Inc.

RECEIVED
BLM AZ STATE OFFICE
2010 AUG 24 A 8:51
PHOENIX, ARIZONA

ENTERED INTO COMPUTER

SEP 09 2010

NO. OF CLAIMS 77
AMOUNT \$10780.00
RECEIPT NO. 2200929
INIT. [Signature]

** BLM-ASO**

ALPACA RESOURCES INC.

Exploring the World's Most Valuable Mineral Belt

August 19, 2010

United States Department of the Interior
Bureau of Land Management - Arizona State Office
Suite 800
One North Central Avenue
Phoenix, Arizona 85004

Via Express Mail
(Air Bill # EG 521778899 US)

RECEIVED
BLM AZ STATE OFFICE
2010 AUG 24 A 8:51
PHOENIX, ARIZONA

Re: Annual Maintenance Fees for TROY #1 - 15, TROY #23 - 34, TROY #51 - 64, TROY #79 - 83 and TROY #90 - 120 Unpatented Lode Mining Claims

Dear Sir / Madam:

Enclosed please find a check (# 8901590003) in the amount of ten thousand seven hundred eighty dollars (\$10,780) for the annual maintenance fees (@ \$140/claim) for seventy-seven (77) unpatented lode mining claims described as follows:

Located in various parts of Sections 22, 23, 24, 25, 26, 27 and 32, Township 3 South, Range 14 East in Gila and Pinal Counties, Arizona - - and further described as follows:

Claim Name	File Number	Claim Name	File Number	Claim Name	File Number
TROY-1	AMC 361229	TROY-23	AMC 361251	TROY-55	AMC 361283
TROY-2	AMC 361230	TROY-24	AMC 361252	TROY-56	AMC 361284
TROY-3	AMC 361231	TROY-25	AMC 361253	TROY-57	AMC 361285
TROY-4	AMC 361232	TROY-26	AMC 361254	TROY-58	AMC 361286
TROY-5	AMC 361233	TROY-27	AMC 361255	TROY-59	AMC 361287
TROY-6	AMC 361234	TROY-28	AMC 361256	TROY-60	AMC 361288
TROY-7	AMC 361235	TROY-29	AMC 361257	TROY-61	AMC 361289
TROY-8	AMC 361236	TROY-30	AMC 361258	TROY-62	AMC 361290
TROY-9	AMC 361237	TROY-31	AMC 361259	TROY-63	AMC 361291
TROY-10	AMC 361238	TROY-32	AMC 361260	TROY-64	AMC 361292
TROY-11	AMC 361239	TROY-33	AMC 361261		
TROY-12	AMC 361240	TROY-34	AMC 361262	TROY-79	AMC 361307
TROY-13	AMC 361241			TROY-80	AMC 361308
TROY-14	AMC 361242	TROY-51	AMC 361279	TROY-81	AMC 361309
TROY-15	AMC 361243	TROY-52	AMC 361280	TROY-82	AMC 361310
		TROY-53	AMC 361281	TROY-83	AMC 361311
		TROY-54	AMC 361282		

United States Department of the Interior
Bureau of Land Management
 LANDS/RECREATION & PLANNING
 ONE N CENTRAL AVE
 PHOENIX, AZ 85004 -2203
 Phone:

Receipt

No: 2200929

Transaction #: 2270860		ENTERED INTO COMPUTER SEP 09 2010
Date of Transaction: 08/26/2010		
CUSTOMER:	ALPACA RESOURCES INC 23485 BLUESTEM DR GOLDEN, CO 80401-9202 US	

LINE #	QTY	DESCRIPTION	REMARKS	UNIT PRICE	TOTAL
1	1.00	LOCATABLE MINERALS / MINING CLAIMS-NOT NEW-UNADJUD, ONE AUTH NO. ONLY / MINING CLAIM MONEY RECEIVED CASES: AMC361229/\$10780.00	MAINT FEE PYMNT (77) 2011	- n/a -	10780.00
TOTAL:					\$10,780.00

PAYMENT INFORMATION			
1	AMOUNT:	10780.00	POSTMARKED: N/A
	TYPE:	CHECK	RECEIVED: 08/26/2010
	CHECK NO:	8901590003	
	NAME:	ALPACA RESOURCES INC 23485 BLUESTEM DR GOLDEN CO 80401-9202 US	

REMARKS

This receipt was generated by the automated BLM Collections and Billing System and is a paper representation of a portion of the official electronic record contained therein.

July 30, 2010

After recording, return to:
Freeport-McMoRan Corporation
Attn: D. Stillwell
333 North Central Avenue
Phoenix, AZ 85004

AMC 360917
AMC 361192

Bureau of Land Management
Department of the Interior
One N. Central Avenue
Phoenix, AZ 85004

NO. OF CLAIMS 107
AMOUNT 14,980.00
RECEIPT NO. 2182640
INIT. SC
** BLM-ASO**

2010

NOTICE OF INTENT TO HOLD MINING CLAIMS AND PAYMENT OF BLM MAINTENANCE FEE

RECEIVED
BLM AZ STATE OFFICE
2010 AUG - 3 A 10:33
PHOENIX, ARIZONA

Re: Payment of Annual Claim Maintenance Fee

Dear Sir or Madam:

This will serve as notice that Freeport-McMoRan Exploration Corporation, formerly known as Phelps Dodge Exploration Corporation, whose address for purpose of this filing is Land and Water Department, 333 North Central Ave., Phoenix, Arizona 85004, intends to hold the mining claims and/or mill sites described on Exhibit A attached hereto for the assessment year ending at 12 o'clock, noon, on September 1, 2011 by payment of the annual maintenance fee of \$140 per claim or site. Payment of such amount is made herewith for such assessment year for each of the claims and sites, the name, and BLM serial number with the book and page or index number of recording of the location notice in the official records of Gila County, Arizona, of which, is set forth on Exhibit A attached hereto and by this reference incorporated herein.

Donald A. Stillwell
Donald A. Stillwell for
Freeport-McMoRan Exploration Corporation

State of Arizona)
) ss.
County of Maricopa)

The foregoing instrument was acknowledged before me on July 30, 2010, by Donald A. Stillwell, on behalf of Freeport-McMoRan Exploration Corporation.
(Seal)

Stephanie D. Turton
Notary Public
My commission expires: 11/18/2011



STEPHANIE D. TURTON
Notary Public - Arizona
Maricopa County
Expires 11/18/2011

Exhibit A

County: Gila

State: AZ

BLM Serial #	Claim Name	Original Recording		Amended Recording		Location
		Recording #	Page #	Recording #	Page #	
AMC 360917	NCC 1	2004-006691				SEC13-T04S-R15E
AMC 360918	NCC 2	2004-006692				SEC13-T04S-R15E
AMC 360919	NCC 3	2004-006693				SEC13-T04S-R15E
AMC 360920	NCC 4	2004-006694				SEC13-T04S-R15E
AMC 360921	NCC 5	2004-006695				SEC24-T04S-R15E
AMC 360922	NCC 6	2004-006696				SEC24-T04S-R15E
AMC 360923	NCC 7	2004-006697				SEC24-T04S-R15E
AMC 360924	NCC 8	2004-006698				SEC24-T04S-R15E
AMC 360925	NCC 9	2004-006699				SEC24-T04S-R15E
AMC 360926	NCC 10	2004-006700				SEC24-T04S-R15E
AMC 360927	NCC 11	2004-006701				SEC24-T04S-R15E
AMC 360928	NCC 12	2004-006702				SEC24-T04S-R15E
AMC 360929	NCC 13	2004-006703				SEC24-T04S-R15E
AMC 360930	NCC 14	2004-006704				SEC24-T04S-R15E
AMC 360931	NCC 15	2004-006705				SEC13-T04S-R15E
AMC 360932	NCC 16	2004-006706				SEC13-T04S-R15E
AMC 360933	NCC 17	2004-006707				SEC13-T04S-R15E
AMC 360934	NCC 18	2004-006708				SEC13-T04S-R15E
AMC 360935	NCC 19	2004-006709				SEC24-T04S-R15E
AMC 360936	NCC 20	2004-006710				SEC24-T04S-R15E
AMC 360937	NCC 21	2004-006711				SEC24-T04S-R15E
AMC 360938	NCC 22	2004-006712				SEC24-T04S-R15E
AMC 360939	NCC 23	2004-006713				SEC24-T04S-R15E
AMC 360940	NCC 24	2004-006714				SEC24-T04S-R15E
AMC 360941	NCC 25	2004-006715				SEC24-T04S-R15E
AMC 360942	NCC 26	2004-006716				SEC24-T04S-R15E
AMC 360943	NCC 27	2004-006717				SEC24-T04S-R15E
AMC 360944	NCC 28	2004-006718				SEC24-T04S-R15E
AMC 360945	NCC 29	2004-006719				SEC24-T04S-R15E
AMC 360946	NCC 30	2004-006720				SEC24-T04S-R15E
AMC 360947	DS 1	2004-006651				SEC31-T04S-R16E
AMC 360948	DS 2	2004-006652				SEC31-T04S-R16E
AMC 360949	DS 3	2004-006653				SEC31-T04S-R16E
AMC 360950	DS 4	2004-006654				SEC31-T04S-R16E
AMC 360951	DS 5	2004-006655				SEC31-T04S-R16E
AMC 360952	DS 6	2004-006656				SEC31-T04S-R16E
AMC 360953	DS 7	2004-006657				SEC31-T04S-R16E
AMC 360954	DS 8	2004-006658				SEC31-T04S-R16E

Date: 6/15/2010

2010 AUG - 3 A 10: 33

Page 1

RECEIVED
BLM AZ STATE OFFICE

PHOENIX, ARIZONA

34 sc

Exhibit A

County: Gila

State: AZ

BLM Serial #	Claim Name	Original Recording		Amended Recording		Location
		Recording #	Page #	Recording #	Page #	
AMC 360955	DS 9	2004-006659				SEC31-T04S-R16E
AMC 360956	DS 10	2004-006660				SEC31-T04S-R16E
AMC 360957	DS 11	2004-006661				SEC31-T04S-R16E
AMC 360958	DS 12	2004-006662				SEC31-T04S-R16E
AMC 360959	DS 13	2004-006663				SEC31-T04S-R16E
AMC 360960	DS 14	2004-006664				SEC31-T04S-R16E
AMC 360961	DS 15	2004-006665				SEC31-T04S-R16E
AMC 360962	DS 16	2004-006666				SEC31-T04S-R16E
AMC 360963	DS 17	2004-006667				SEC31-T04S-R16E
AMC 360964	DS 18	2004-006668				SEC31-T04S-R16E
AMC 360965	DS 19	2004-006669				SEC31-T04S-R16E
AMC 360966	DS 20	2004-006670				SEC31-T04S-R16E
AMC 360967	DS 21	2004-006671				SEC31-T04S-R16E
AMC 360968	DS 22	2004-006672				SEC31-T04S-R16E
AMC 360969	DS 23	2004-006673				SEC25-T04S-R15E
AMC 360970	DS 24	2004-006674				SEC25-T04S-R15E
AMC 360971	DS 25	2004-006675				SEC25-T04S-R15E
AMC 360972	DS 26	2004-006676				SEC25-T04S-R15E
AMC 360973	DS 27	2004-006677				SEC25-T04S-R15E
AMC 360974	DS 28	2004-006678				SEC25-T04S-R15E
AMC 360975	DS 29	2004-006679				SEC25-T04S-R15E
AMC 360976	DS 30	2004-006680				SEC25-T04S-R15E
AMC 360977	DS 31	2004-006681				SEC25-T04S-R15E
AMC 360978	DS 32	2004-006682				SEC25-T04S-R15E
AMC 360979	DS 33	2004-006683				SEC25-T04S-R15E
AMC 360980	DS 34	2004-006684				SEC25-T04S-R15E
AMC 360981	DS 35	2004-006685				SEC25-T04S-R15E
AMC 360982	DS 36	2004-006686				SEC26-T04S-R15E
AMC 360983	DS 37	2004-006687				SEC25-T04S-R15E
AMC 360984	DS 38	2004-006688				SEC25-T04S-R15E
AMC 360985	DS 39	2004-006689				SEC25-T04S-R15E
AMC 360986	DS 40 X	2004-006690				SEC25-T04S-R15E
AMC 361192	NCC 31 O	2004-007590				SEC14-T04S-R15E
AMC 361193	NCC 32	2004-007591				SEC14-T04S-R15E
AMC 361194	NCC 33	2004-007592				SEC14-T04S-R15E
AMC 361195	NCC 34	2004-007593				SEC14-T04S-R15E
AMC 361196	NCC 35	2004-007594				SEC14-T04S-R15E
AMC 361197	NCC 36	2004-007595				SEC14-T04S-R15E

Date: 6/15/2010

Page 2

PHOENIX, ARIZONA

2010 AUG - 3 A 10: 33

RECEIVED
BLM AZ STATE OFFICE

38/50

Exhibit A

County: Gila

State: AZ

BLM Serial#	Claim Name	Original Recording		Amended Recording		Location
		Recording #	Page #	Recording #	Page #	
AMC 361198	NCC 37	2004-007596				SEC14-T04S-R15E
AMC 361199	NCC 38	2004-007597				SEC14-T04S-R15E
AMC 361200	NCC 39	2004-007598				SEC14-T04S-R15E
AMC 361201	NCC 40	2004-007599				SEC14-T04S-R15E
AMC 361202	NCC 41	2004-007600				SEC14-T04S-R15E
AMC 361203	NCC 42	2004-007601				SEC14-T04S-R15E
AMC 361204	NCC 43	2004-007602				SEC14-T04S-R15E
AMC 361205	NCC 44	2004-007603				SEC14-T04S-R15E
AMC 361206	NCC 45	2004-007604				SEC14-T04S-R15E
AMC 361207	NCC 46	2004-007605				SEC13-T04S-R15E
AMC 361208	NCC 47	2004-007606				SEC13-T04S-R15E
AMC 361209	NCC 48	2004-007607				SEC13-T04S-R15E
AMC 361210	NCC 49	2004-007608				SEC13-T04S-R15E
AMC 361211	NCC 50	2004-007609				SEC13-T04S-R15E
AMC 361212	NCC 51	2004-007610				SEC13-T04S-R15E
AMC 361213	NCC 52	2004-007611				SEC13-T04S-R15E
AMC 361214	NCC 53	2004-007612				SEC13-T04S-R15E
AMC 361215	NCC 54	2004-007613				SEC13-T04S-R15E
AMC 361216	NCC 55	2004-007614				SEC13-T04S-R15E
AMC 361217	NCC 56	2004-007615				SEC13-T04S-R15E
AMC 361218	NCC 57	2004-007616				SEC13-T04S-R15E
AMC 361219	NCC 58	2004-007617				SEC13-T04S-R15E
AMC 361220	NCC 59	2004-007618				SEC13-T04S-R15E
AMC 361221	NCC 60	2004-007619				SEC13-T04S-R15E
AMC 361222	NCC 61	2004-007620				SEC13-T04S-R15E
AMC 361223	NCC 62	2004-007621				SEC13-T04S-R15E
AMC 361224	NCC 63	2004-007622				SEC13-T04S-R15E
AMC 361225	NCC 64	2004-007623				SEC13-T04S-R15E
AMC 361226	NCC 65	2004-007624				SEC13-T04S-R15E
AMC 361227	NCC 66	2004-007625				SEC13-T04S-R15E
AMC 361228	NCC 67	2004-007626				SEC13-T04S-R15E
No. Of Claims	107					

31/SC

SC

ENTERED INTO COMPUTER

MT
AUG 12 2010

Date: 6/15/2010

RECEIVED
PHOENIX, ARIZONA
2010 AUG - 3 A 10: 33

United States Department of the Interior
Bureau of Land Management
 LANDS/RECREATION & PLANNING
 ONE N CENTRAL AVE
 PHOENIX, AZ 85004 -2203
 Phone:

Receipt

No: 2182640

Transaction #: 2252270	ENTERED INTO COMPUTER
Date of Transaction: 08/03/2010	
CUSTOMER: FREEPORT MCMORAN COPPER & GOLD 1 N CENTRAL AVE PHOENIX, AZ 85004-4414 US	<i>ms</i> AUG 12 2010

LINE #	QTY	DESCRIPTION	REMARKS	UNIT PRICE	TOTAL
1	1.00	LOCATABLE MINERALS / MINING CLAIMS-NOT NEW-UNADJUD, ONE AUTH NO. ONLY / MINING CLAIM MONEY RECEIVED CASES: AMC360917/\$14980.00	MAINT (107) 2011	- n/a -	14980.00
TOTAL:					\$14,980.00

PAYMENT INFORMATION					
1	AMOUNT:	14980.00	POSTMARKED:	N/A	
	TYPE:	CHECK	RECEIVED:	08/03/2010	
	CHECK NO:	0000689878			
	NAME:	FREEPORT MCMORAN COPPER & GOLD 1 N CENTRAL AVE PHOENIX AZ 85004-4414 US			

REMARKS

This receipt was generated by the automated BLM Collections and Billing System and is a paper representation of a portion of the official electronic record contained therein.

NOTICE!!

These documents have been scanned!

Do not place un-scanned documents beneath this notice!

Do not remove this notice from this file!

GPO Jacket No. 560-102
Print Order 61540
Rise Business Services, LLC
Job=AZ15 6/5/2019



Box Number= AZ15119



Claim Begin-End: AMC361192-AMC361380

5 Miscellaneous



AZ15119-10

AMC360399-AMC361192

**NO
DOCUMENTS
FOUND**

NO DOCUMENTS FOUND
NO DOCUMENTS FOUND

NOTICE!!

These documents have been scanned!

Do not place un-scanned documents beneath this notice!

Do not remove this notice from this file!

GPO Jacket No. 560-102
Print Order 61540
Rise Business Services, LLC
Job=AZ15 6/5/2019



Box Number= AZ15119



Claim Begin-End: AMC361192-AMC361380

6 Location Notices-Amendments and Supporting Documents



AZ15119-10

AMC360399-AMC361192

**NO
DOCUMENTS
FOUND**

NO DOCUMENTS FOUND
NO DOCUMENTS FOUND